

**Drain:** MERRIMAC DRAIN **Drain #:** 278  
**Improvement/Arm:** MERRIMAC - SECTION 1  
**Operator:** JDH **Date:** 2-9-04  
**Drain Classification:** Urban/Rural **Year Installed:** 1994

### GIS Drain Input Checklist

- Pull Source Documents for Scanning JA 2-9
- Digitize & Attribute Tile Drains N/A
- Digitize & Attribute Storm Drains JA 2-9
- Digitize & Attribute SSD JA 2-9
- Digitize & Attribute Open Ditch N/A
- Stamp Plans JA 2-9
- Sum drain lengths & Validate JA 2-10
- Enter Improvements into Posse JA 2-10
- Enter Drain Age into Posse JA 3-1
- Sum drain length for Watershed in Posse JA 3-1
- Check Database entries for errors JA 2-10





SURVEYOR'S OFFICE

# Hamilton County

Kenton C. Ward, Surveyor

Suite 146

776-8495

One Hamilton County Square

Noblesville, Indiana 46060-2230

February 24, 1995

TO: Hamilton County Drainage Board

RE: Merrimac Drain-Section 1

Attached is a petition, non-enforcement request, plans, calculation, quantity summary and assessment roll for the Merrimac Drain-Section 1. I have reviewed the submittals and petition and have found each to be in proper form.

I have made a personal inspection of the land described in the petition. Upon doing so, I believe that the drain is practicable; will improve the public health; benefit a public highway and be of public utility; and that the costs, damages and expenses of the proposed drain will probably be less than the benefits accruing to the owners of land likely to be benefited.

The drain will consist of the following:

6"	SSD	6113 feet	18"	RCP	174 feet	48"	RCP <sup>1095</sup> 1085 feet
12"	RCP	553 feet	21"	RCP	958 feet		
15"	RCP	1113 feet	24"	RCP	612 feet		
15"	HSCP	60 feet	36"	RCP	854 feet		

The total length of the drain will be 11,532 feet.

The retention pond (lake) located Block A is not to be considered part of the regulated drain. Only the inlet and outlet will be maintained as part of the regulated drain. The maintenance of the pond (lake) will be the responsibility of the Homeowners Association. The Board will however, retain jurisdiction for ensuring the storage volume for which the lake was designed will be retained. Thereby, allowing no fill or easement encroachments.

The subsurface drains (SSD) to be part of the regulated drain are those located under the curbs. Only the main SSD lines which are located within the Right of Way are to be maintained as regulated drain. Laterals for individual lots will not be considered part of the regulated drain.

I have reviewed the plans and believe the drain will benefit each lot equally. Therefore, I recommend each lot be assessed by the construction of this drain. I recommend a maintenance assessment of \$30.00 per lot, \$5.00 per acre for roadways, with a \$30.00 minimum. With this assessment the total annual assessment for this drain/ this section will be \$

Parcels assessed for this drain may be assessed for the Osbron-Collins or Williams Creek at sometime in the future.

I believe this proposed drain meets the requirements for Urban Drain Classification as set out in IC 36-9-27-67 to 69. Therefore, this drain shall be designed as an Urban Drain.

I recommend that upon approval of the above proposed drain that the Board also approve the attached non-enforcement request. This request is for the reduction of the regulated drain easement to those easement widths as shown on the secondary plat for Merrimac Section 1 as recorded in the office of the Hamilton County Recorder.

I recommend the Board set a hearing for this proposed drain for April 1995.

  
\_\_\_\_\_  
Kenton C. Ward  
Hamilton County Surveyor  
KCW/no

BEFORE THE HAMILTON COUNTY DRAINAGE BOARD

IN THE MATTER OF THE Merrimac Drain

NOTICE

TO WHOM IT MAY CONCERN AND \_\_\_\_\_  
\_\_\_\_\_  
\_\_\_\_\_

Notice is hereby given of the Hearing of the Hamilton County Drainage Board on the Merrimac Drain, on April 24, 1995, at 9:15 A.M. in the Commissioners's Court, Hamilton County Judicial Center, One Hamilton County Square Noblesville, Indiana and which the Maintenance Report of the Board have been filed and are available for public inspection in the Office of the Hamilton County Surveyor.

Hamilton County Drainage Board

ATTEST *Nancy Ellen Adams*  
Administrative Secretary

ONE TIME ONLY

BEFORE THE HAMILTON  
COUNTY DRAINAGE BOARD  
IN THE MATTER OF THE


Merrimac DRAIN

NOTICE

Notice is hereby given pursuant to Section 405 of the 1965 Indiana Drainage Code that this Board, prior to final adjournment has issued an order adopting the Schedule of Assessments, filed the same and made public announcement thereof at the hearing and ordered publication. If judicial review of the findings and order of the Board is not requested pursuant to Article Eight of this code within twenty (20) days from the date of this publication, the order shall be conclusive.

HAMILTON COUNTY DRAINAGE BOARD

ATTEST:

  
Administrative Secretary

ONE TIME ONLY

# Fidelity and Deposit Company

HOME OFFICE

OF MARYLAND

BALTIMORE, MD. 21203

SUBDIVISION BOND

#3063 77 31

KNOW ALL MEN BY THESE PRESENTS, That we, Central Engineering & Construction Associates, Inc., Merrimac Corp., M. Kathleen McKinney-Stasey and Walter Stasey as Principal, and Fidelity and Deposit Company of Maryland, of Baltimore, Maryland, as Surety, are held and firmly bound unto the Hamilton County Commissioners and Town of Westfield, Indiana in the sum of Two Hundred Thirty Thousand Four Hundred Sixty & no/100 (\$ 230,460.00 ) Dollars for the payment of which, well and truly to be made, we jointly and severally bind ourselves, our heirs, legatees, executors, administrators, personal representatives, successors and assigns firmly by these presents.

Sealed with our seals and dated this 25th day of May 1994.

THE CONDITIONS OF THE ABOVE OBLIGATION ARE SUCH THAT:

Whereas, the Hamilton County Commissioners and Town of Westfield, Indiana has granted Central Engineering & Construction Associates, Inc., Merrimac Corp., M. Kathleen McKinney-Stasey and Walter Stasey a permit to construct Storm Sewers, Merrimac Subdivision

Now, if said Central Engineering & Construction Associates, Inc. Merrimac Corp., M. Kathleen McKinney-Stasey and Walter Stasey shall improve said Storm Sewers, Merrimac Subdivision in accordance with specifications and regulations of the Hamilton County Commissioners and Town of Westfield, Indiana and comply with all of the provisions of said permit then this obligation to be void, otherwise to be and remain in full force and effect.

CENTRAL ENGINEERING & CONSTRUCTION ASSOCIATES, INC.

BY: M. Kathleen McKinney-Stasey  
M. Kathleen McKinney-Stasey

BY: Karen Marie Downer, P.E.

MERRIMAC CORP.

BY: Walter Stasey  
Walter Stasey

BY: Walter Stasey, P.E.

FIDELITY AND DEPOSIT COMPANY OF MARYLAND

BY: Steven E. Wolf  
Steven E. Wolf - Attorney-in-Fact

(SEE OTHER SIDE)

"There shall be no liability on the part of the Principal or Surety under this bond to the Obligees, or either of them, unless the Obligees, or either of them, shall make payments to the Principal, or to the Surety in case it arranges for completion of the Contract upon default of the Principal, strictly in accordance with the terms of said Contract as to payments, and shall perform all the other obligations required to be performed under said Contract at the time and in the manner therein set forth."



**Power of Attorney**  
**FIDELITY AND DEPOSIT COMPANY OF MARYLAND**

HOME OFFICE, BALTIMORE, MD

KNOW ALL MEN BY THESE PRESENTS: That the FIDELITY AND DEPOSIT COMPANY OF MARYLAND, a corporation of the State of Maryland, by C. M. PECOT, JR., Vice-President, and C. W. ROBBINS, Assistant Secretary, in pursuance of authority granted by Article VI, Section 2, of the By-Laws of said Company, which are set forth on the reverse side hereof and are hereby certified to be in full force and effect on the date hereof, does hereby nominate, constitute and appoint William E. Frick, Jr., Steven E. Wolf, Anthony E. Ortman, Andrew M. Hatheway and Eric A. Schieferstein, all of Indianapolis, Indiana, EACH, its true and lawful agent and Attorney-in-Fact, to make, execute, seal and deliver, for, and on its behalf as surety, and as its act and deed: any and all bonds and undertakings.....

And the execution of such bonds or undertakings in pursuance of these presents, shall be as binding upon said Company, as fully and amply, to all intents and purposes, as if they had been duly executed and acknowledged by the regularly elected officers of the Company at its office in Baltimore, Md., in their own proper persons. This power of attorney revokes that issued on behalf of Jan L. Jacobs, etal, dated January 31, 1991.

The said Assistant Secretary does hereby certify that the extract set forth on the reverse side hereof is a true copy of Article VI, Section 2, of the By-Laws of said Company, and is now in force.

IN WITNESS WHEREOF, the said Vice-President and Assistant Secretary have hereunto subscribed their names and affixed the Corporate Seal of the said FIDELITY AND DEPOSIT COMPANY OF MARYLAND, this 4th day of January, A.D. 1994.



FIDELITY AND DEPOSIT COMPANY OF MARYLAND

*C. W. Robbins*  
Assistant Secretary

By *C. M. Pecot, Jr.*  
Vice-President

STATE OF MARYLAND }  
COUNTY OF BALTIMORE } ss:

On this 4th day of January, A.D. 1994, before the subscriber, a Notary Public of the State of Maryland, duly commissioned and qualified, came C. M. PECOT, JR., Vice-President and C. W. ROBBINS, Assistant Secretary of the FIDELITY AND DEPOSIT COMPANY OF MARYLAND, to me personally known to be the individuals and officers described in and who executed the preceding instrument, and they each acknowledged the execution of the same, and being by me duly sworn, severally and each for himself depose and saith, that they are the said officers of the Company aforesaid, and that the seal affixed to the preceding instrument is the Corporate Seal of said Company, and that the said Corporate Seal and their signatures as such officers were duly affixed and subscribed to the said instrument by the authority and direction of the said Corporation.

IN TESTIMONY WHEREOF, I have hereunto set my hand and affixed my Official Seal the day and year first above written.



*Carol J. Fader*  
CAROL J. FADER Notary Public  
My Commission Expires August 1, 1996

**CERTIFICATE**

I, the undersigned, Assistant Secretary of the FIDELITY AND DEPOSIT COMPANY OF MARYLAND, do hereby certify that the original Power of Attorney of which the foregoing is a full, true and correct copy, is in full force and effect on the date of this certificate; and I do further certify that the Vice-President who executed the said Power of Attorney was one of the additional Vice-Presidents specially authorized by the Board of Directors to appoint any Attorney-in-Fact as provided in Article VI, Section 2, of the By-Laws of the FIDELITY AND DEPOSIT COMPANY OF MARYLAND.

This Certificate may be signed by facsimile under and by authority of the following resolution of the Board of Directors of the FIDELITY AND DEPOSIT COMPANY OF MARYLAND at a meeting duly called and held on the 16th day of July, 1969.

RESOLVED: "That the facsimile or mechanically reproduced signature of any Assistant Secretary of the Company, whether made heretofore or hereafter, wherever appearing upon a certified copy of any power of attorney issued by the Company, shall be valid and binding upon the Company with the same force and effect as though manually affixed."

IN TESTIMONY WHEREOF, I have hereunto subscribed my name and affixed the corporate seal of the said Company, this 25th day of May, 1994.

*Gregory Hamilton*  
Assistant Secretary

L1428c-044

EXTRACT FROM BY-LAWS OF FIDELITY AND DEPOSIT COMPANY OF MARYLAND

"Article VI, Section 2. The Chairman of the Board, or the President, or any Executive Vice-President, or any of the Senior Vice-Presidents or Vice-Presidents specially authorized so to do by the Board of Directors or by the Executive Committee, shall have power, by and with the concurrence of the Secretary or any one of the Assistant Secretaries, to appoint Resident Vice-Presidents, Assistant Vice-Presidents and Attorneys-in-Fact as the business of the Company may require, or to authorize any person or persons to execute on behalf of the Company any bonds, undertakings, recognizances, stipulations, policies, contracts, agreements, deeds, and releases and assignments of judgements, decrees, mortgages and instruments in the nature of mortgages, . . . and to affix the seal of the Company thereto."

# Fidelity and Deposit Company

HOME OFFICE OF MARYLAND BALTIMORE, MD. 21203

SUBDIVISION BOND #3063 77 30

KNOW ALL MEN BY THESE PRESENTS, That we, Central Engineering & Construction Associates, Inc., Merrimac Corp., M. Kathleen McKinney-Stasey and Walter Stasey as Principal, and Fidelity and Deposit Company of Maryland, of Baltimore, Maryland, as Surety, are held and firmly bound unto the Hamilton County Commissioners and Town of Westfield, Indiana in the sum of Fifteen Thousand Three Hundred Fifty & no/100 - (\$ 15,350.00 ) Dollars for the payment of which, well and truly to be made, we jointly and severally bind ourselves, our heirs, legatees, executors, administrators, personal representatives, successors and assigns firmly by these presents.

Sealed with our seals and dated this 25th day of May 19 94.

THE CONDITIONS OF THE ABOVE OBLIGATION ARE SUCH THAT:

Whereas, the Hamilton County Commissioners and Town of Westfield, Indiana has granted Central Engineering & Construction Associates, Inc., Merrimac Corp., M. Kathleen McKinney-Stasey and Walter Stasey a permit to construct Erosion Control, Merrimac Subdivision

Now, if said Central Engineering & Construction Associates, Inc., Merrimac Corp., M. Kathleen McKinney-Stasey and Walter Stasey shall improve said Erosion Control, Merrimac Subdivision in accordance with specifications and regulations of the Hamilton County Commissioners and Town of Westfield, Indiana and comply with all of the provisions of said permit then this obligation to be void, otherwise to be and remain in full force and effect.

BY: M. Kathleen McKinney-Stasey CENTRAL ENGINEERING & CONSTRUCTION ASSOCIATES, INC.  
M. Kathleen McKinney-Stasey  
BY: Walter Stasey, Pres MERRIMAC CORP.  
Walter Stasey

FIDELITY AND DEPOSIT COMPANY OF MARYLAND

BY: Steven E. Wolf  
Steven E. Wolf - Attorney-in-Fact

(SEE OTHER SIDE)

"There shall be no liability on the part of the Principal or Surety under this bond to the Obligees, or either of them, unless the Obligees, or either of them, shall make payments to the Principal, or to the Surety in case it arranges for completion of the Contract upon default of the Principal, strictly in accordance with the terms of said Contract as to payments, and shall perform all the other obligations required to be performed under said Contract at the time and in the manner therein set forth."

**Power of Attorney**  
**FIDELITY AND DEPOSIT COMPANY OF MARYLAND**

HOME OFFICE, BALTIMORE, MD

NOW ALL MEN BY THESE PRESENTS: That the FIDELITY AND DEPOSIT COMPANY OF MARYLAND, a corporation of the State of Maryland, by C. M. PECOT, JR., Vice-President, and C. W. ROBBINS, Assistant Secretary, in pursuance of authority granted by Article VI, Section 2, of the By-Laws of said Company, which are set forth on the reverse side hereof and are hereby certified to be in full force and effect on the date hereof, does hereby nominate, constitute and appoint William E. Frick, Jr., Steven E. Wolf, Anthony E. Ortman, Andrew M. Hatheway and Eric A. Schieferstein, all of Indianapolis, Indiana, EACH, its true and lawful agent and Attorney-in-Fact, to make, execute, seal and deliver, for, and on its behalf as surety, and as its act and deed: any and all bonds and undertakings.....


And the execution of such bonds or undertakings in pursuance of these presents, shall be as binding upon said Company, as fully and amply, to all intents and purposes, as if they had been duly executed and acknowledged by the regularly elected officers of the Company at its office in Baltimore, Md., in their own proper persons. This power of attorney revokes that issued on behalf of Jan L. Jacobs, etal, dated January 31, 1991.


The said Assistant Secretary does hereby certify that the extract set forth on the reverse side hereof is a true copy of Article VI, Section 2, of the By-Laws of said Company, and is now in force.

IN WITNESS WHEREOF, the said Vice-President and Assistant Secretary have hereunto subscribed their names and affixed the Corporate Seal of the said FIDELITY AND DEPOSIT COMPANY OF MARYLAND, this 4th day of January, A.D. 1994.



FIDELITY AND DEPOSIT COMPANY OF MARYLAND

  
Assistant Secretary

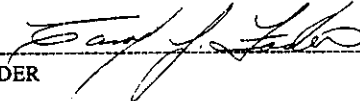
By   
Vice-President

STATE OF MARYLAND }  
COUNTY OF BALTIMORE } SS:

On this 4th day of January, A.D. 1994, before the subscriber, a Notary Public of the State of Maryland, duly commissioned and qualified, came C. M. PECOT, JR., Vice-President and C. W. ROBBINS, Assistant Secretary of the FIDELITY AND DEPOSIT COMPANY OF MARYLAND, to me personally known to be the individuals and officers described in and who executed the preceding instrument, and they each acknowledged the execution of the same, and being by me duly sworn, severally and each for himself depose and saith, that they are the said officers of the Company aforesaid, and that the seal affixed to the preceding instrument is the Corporate Seal of said Company, and that the said Corporate Seal and their signatures as such officers were duly affixed and subscribed to the said instrument by the authority and direction of the said Corporation.

IN TESTIMONY WHEREOF, I have hereunto set my hand and affixed my Official Seal the day and year first above written.



  
CAROL J. FADER Notary Public  
My Commission Expires August 1, 1996


**CERTIFICATE**

I, the undersigned, Assistant Secretary of the FIDELITY AND DEPOSIT COMPANY OF MARYLAND, do hereby certify that the original Power of Attorney of which the foregoing is a full, true and correct copy, is in full force and effect on the date of this certificate; and I do further certify that the Vice-President who executed the said Power of Attorney was one of the additional Vice-Presidents specially authorized by the Board of Directors to appoint any Attorney-in-Fact as provided in Article VI, Section 2, of the By-Laws of the FIDELITY AND DEPOSIT COMPANY OF MARYLAND.

This Certificate may be signed by facsimile under and by authority of the following resolution of the Board of Directors of the FIDELITY AND DEPOSIT COMPANY OF MARYLAND at a meeting duly called and held on the 16th day of July, 1969.

RESOLVED: "That the facsimile or mechanically reproduced signature of any Assistant Secretary of the Company, whether made heretofore or hereafter, wherever appearing upon a certified copy of any power of attorney issued by the Company, shall be valid and binding upon the Company with the same force and effect as though manually affixed."

IN TESTIMONY WHEREOF, I have hereunto subscribed my name and affixed the corporate seal of the said Company, this 25th day of May, 1994

  
Assistant Secretary

L1428c-044

EXTRACT FROM BY-LAWS OF FIDELITY AND DEPOSIT COMPANY OF MARYLAND

"Article VI, Section 2. The Chairman of the Board, or the President, or any Executive Vice-President, or any of the Senior Vice-Presidents or Vice-Presidents specially authorized so to do by the Board of Directors or by the Executive Committee, shall have power, by and with the concurrence of the Secretary or any one of the Assistant Secretaries, to appoint Resident Vice-Presidents, Assistant Vice-Presidents and Attorneys-in-Fact as the business of the Company may require, or to authorize any person or persons to execute on behalf of the Company any bonds, undertakings, recognizances, stipulations, policies, contracts, agreements, deeds, and releases and assignments of judgements, decrees, mortgages and instruments in the nature of mortgages, . . . and to affix the seal of the Company thereto."

### CERTIFICATE OF COMPLETION AND COMPLIANCE

To: Hamilton County Surveyor

Re: Merrimac Section One  
Westfield, Indiana

FILED

I hereby certify that:

1. I am a Registered Land Surveyor or Engineer in the State of Indiana .
2. I am familiar with the plans and specifications for the above referenced subdivision .
3. I have personally observed and supervised the completion of the drainage facilities for the above referenced subdivision .
4. The drainage facilities within the above referenced subdivision to the best of my knowledge , information and belief have been installed and completed in conformity with all plans and specifications .

Signature:  Date: October 9, 1995

Type or Print Name: Donald M. Gwinnup, Jr.

Business Address: 6910 N Shadeland Ave., Suite 200, Indianapolis, IN 46220

Telephone Number: (317) 577-0069

SEAL



INDIANA REGISTRATION NUMBER

19864



SURVEYOR'S OFFICE

# Hamilton County

Kenton C. Ward, Surveyor

Suite 146

776-8495

One Hamilton County Square

Noblesville, Indiana 46060-2230

~~January 5, 1996~~

TO: Hamilton County Drainage Board

RE: Merrimac Drain Drain-Section 1

Attached are as-builts, certificate of completion and compliance, and other information for Merrimac Section 1. An inspection of the drainage facilities for this section has been made and the facilities were found to be complete and acceptable.

During construction, changes were made to the drain which will alter the plans submitted with my report for this drain dated February 24, 1995. The changes are as follows:

STR 35-36	21" RCP	Shortened from	132 feet	to	85 feet
STR 36-36A	21" RCP	Lengthened from	35 feet	to	86 feet
STR 36B-End Section	21" RCP	Lengthened from	48 feet	to	60 feet
STR 38-35	15" RCP	Lengthened from	78 feet	to	81 feet
STR 39-End Section	24" RCP	Shortened from	454 feet	to	452 feet
STR 31-End Section	48" HCSP	Shortened from	148 feet	to	137 feet
STR 15-14	48" RCP	Shortened from	555 feet	to	553 feet
STR 37-11	12" RCP	Shortened from	212 feet	to	211 feet ✓
STR 10-11	36" RCP	Lengthened from	298 feet	to	299 feet
STR 11-12	36" RCP	Shortened from	163 feet	to	162 feet
STR 12-13	36" RCP	Shortened from	25 feet	to	15 feet
STR 13-14	36" RCP	Lengthened from	163 feet	to	197 feet
STR 26-27	12" RCP	Lengthened from	48 feet	to	50 feet ✓
STR 31-30	21" RCP	Shortened from	23 feet	to	21 feet
STR 30-29	21" RCP	Lengthened from	30 feet	to	33 feet
STR 27-24	15" RCP	Shortened from	127 feet	to	125 feet
STR 24 to 25	12" RCP	Lengthened from	54 feet	to	55 feet ✓
STR 21 to 22	12" RCP	Lengthened from	38 feet	to	40 feet ✓
STR 16 to 17	12" RCP	Shortened from	161 feet	to	155 feet ✓
STR 17 to 18	15" RCP	Lengthened from	24 feet	to	33 feet
STR 18 to 20	21" RCP	Shortened from	177 feet	to	175 feet
STR 20 to 22	21" RCP	Lengthened from	38 feet	to	41 feet



page #2


The length of the drain due to the changes described above is now ~~11,556~~ feet.

11,544

The non-enforcement request was approved by the Board at its meeting on April 24, 1995.

The Bond of Letter of Credit from Fidelity and Deposit company of Maryland, Numbers, #30637730-Erosion Control and #30637731-Storm Sewers, dated May 25, 1994, in the amounts of \$230,460.00 and \$15,350.00, has been recommended for release in a letter to the Commissioners dated November 27, 1995.

I recommend the Board approve the drains construction as complete and acceptable.

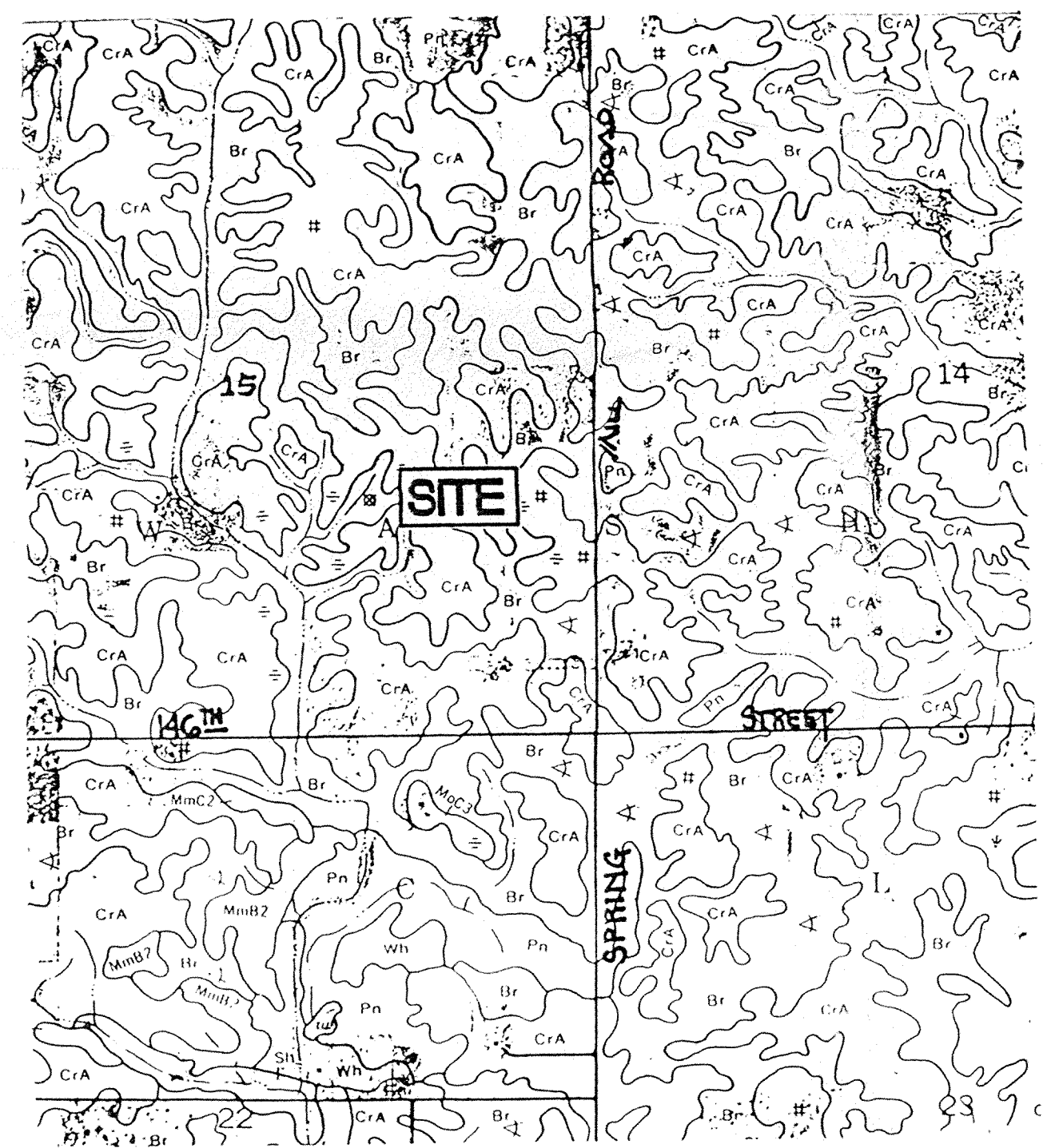


SLM

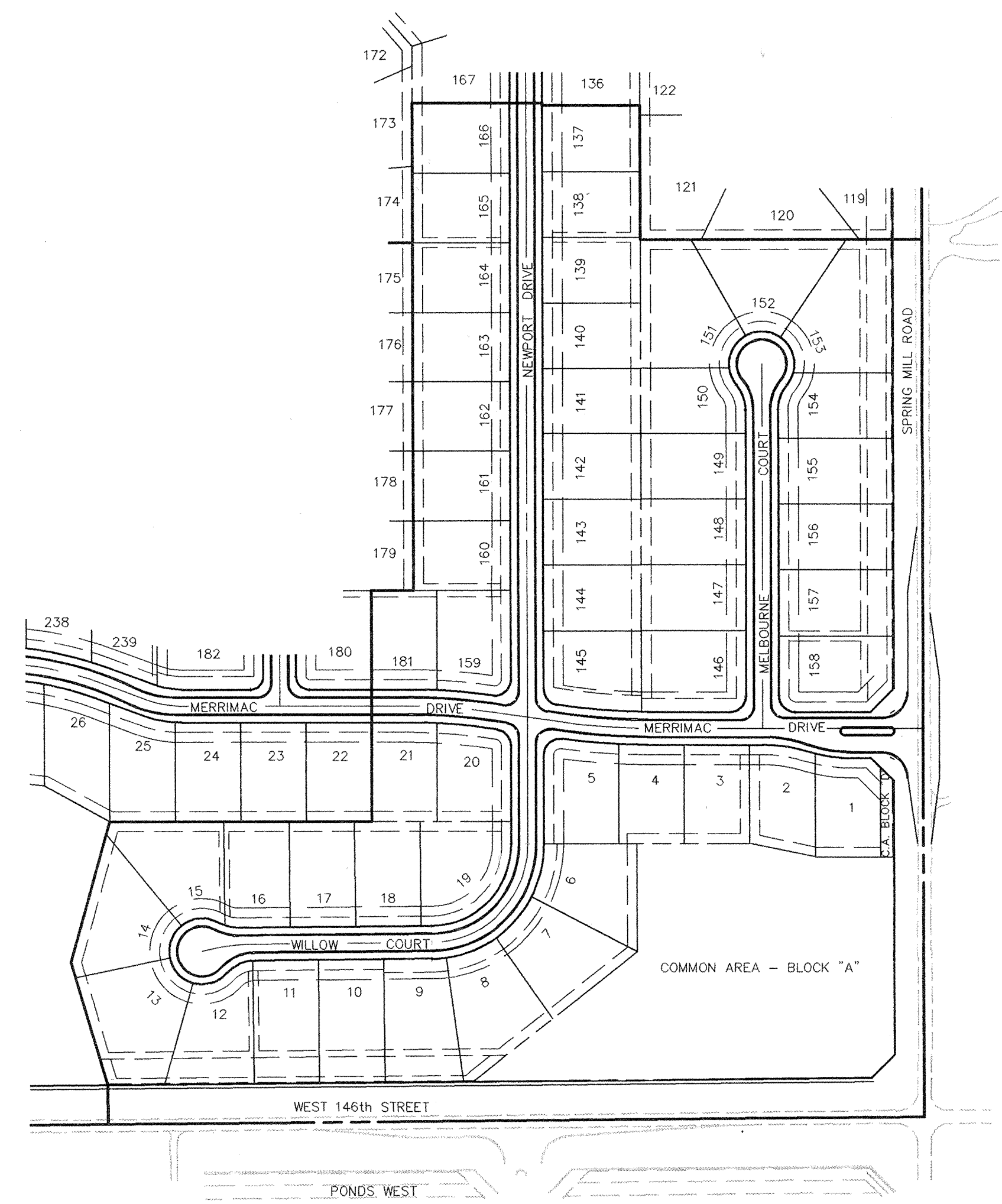
Kenton C. Ward  
Hamilton County Surveyor  
KCW/no

*Asbuilt HS*

# SITE CONSTRUCTION PLANS FOR MERRIMAC SUBDIVISION SECTION ONE WESTFIELD, INDIANA



SOILS MAP



This information was obtained from the Hamilton County GIS Department. It is considered an official record of the County.

Entry Date: 2-9-04

Entered by: JDH

INDEX	
SHT. NO.	DESCRIPTION
CS	TITLE SHEET
C201	SITE DEVELOPMENT PLAN
C202	SITE DEVELOPMENT PLAN
C203	SOIL EROSION CONTROL PLAN
C301	STREET PLAN & PROFILE
C302	STREET PLAN & PROFILE
C303	STREET PLAN & PROFILE
C401	ENTRY DETAIL
C402	INTERSECTION & CUL-DE-SAC DETAILS
C501	SANITARY SEWER PLAN & PROFILE
C502	SANITARY SEWER PLAN & PROFILE
C503	SANITARY SEWER PLAN & PROFILE
C504	SANITARY SEWER PLAN & PROFILE
C505	OFF-SITE SANITARY SEWER PLAN & PROFILE
C506	OFF-SITE SANITARY SEWER PLAN & PROFILE
C701	STORM SEWER PLAN & PROFILE
C702	STORM SEWER PLAN & PROFILE
C703	STORM SEWER PLAN & PROFILE
C704	STORM SEWER PLAN & PROFILE
C705	STORM SEWER PLAN & PROFILE
C706	STORM SEWER PLAN & PROFILE
C801	SITE DETAILS
C802	SITE DETAILS
C901	SITE SPECIFICATIONS

### BENCHMARK

T.B.M.#1

U.S.G.S. 93 RHP (1951)  
BRONZE TABLET SET IN CONCRETE POST,  
ON THE SOUTH SIDE OF 146th STREET,  
± 25' WEST OF THE CL OF DITCH ROAD.

ELEVATION = 903.373

*Asbuilt*

PLANS PREPARED FOR:  
MERRIMAC CORPORATION  
6910 SHADELAND AVENUE, SUITE 200  
INDIANAPOLIS, INDIANA 46220  
(317) 595-9191

PLANS PREPARED BY:

**MPA**

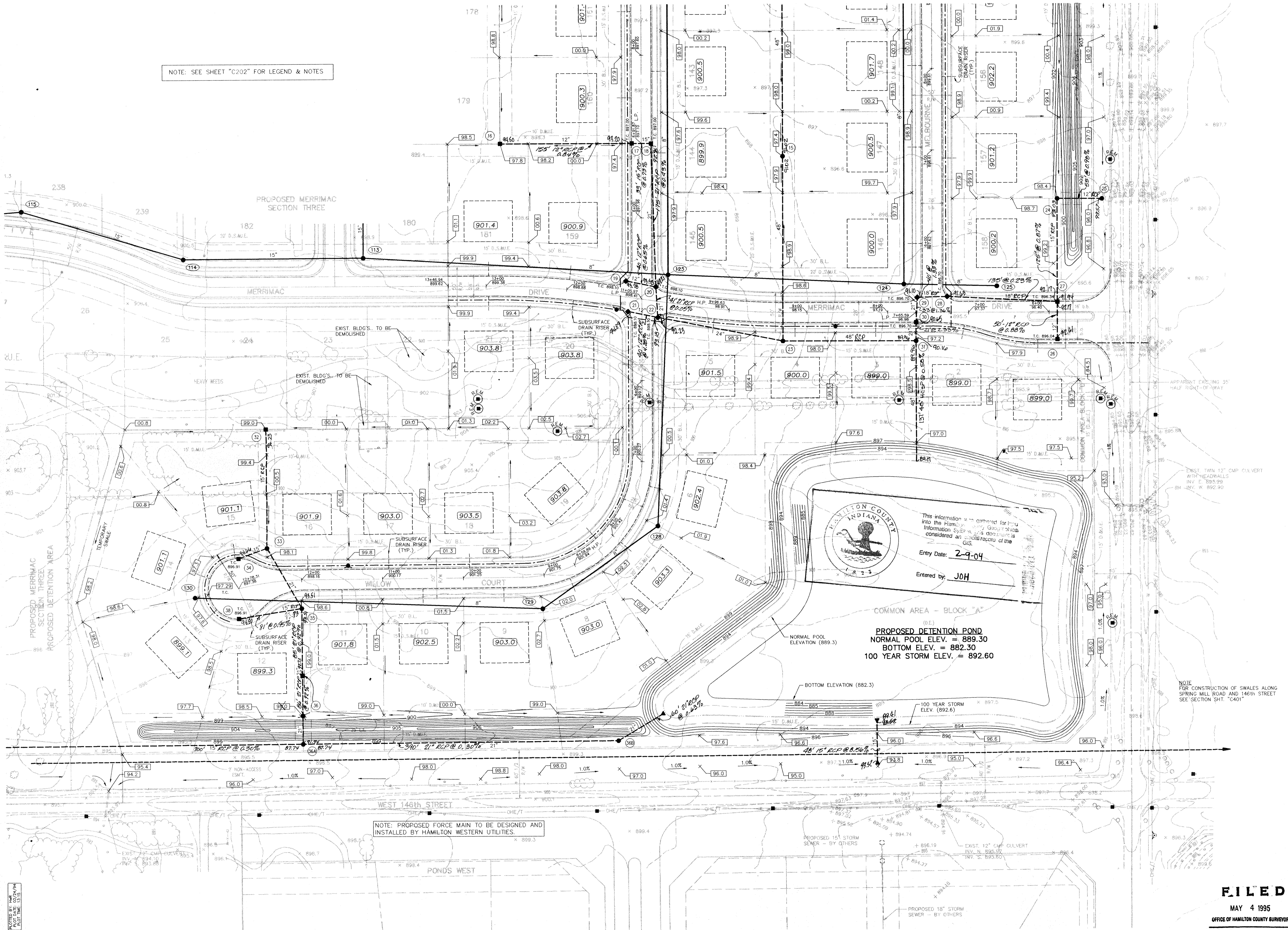
MELTON-PACKARD AND ASSOCIATES  
6910 SHADELAND AVENUE, SUITE 200  
INDIANAPOLIS, INDIANA 46220  
(317) 577-0069

PRINTED  
MAY 02 1995  
MELTON-PACKARD

LOCATION MAP

**FILED**  
MAY 4 1995  
OFFICE OF HAMILTON COUNTY SURVEYOR

NOTE: SEE SHEET "C202" FOR LEGEND & NOTES



NOTE: PROPOSED FORCE MAIN TO BE DESIGNED AND INSTALLED BY HAMILTON WESTERN UTILITIES.

HAMILTON COUNTY INDIANA  
This information was gathered for this into the Hamilton County Geographic Information System. This document is considered an official record of the GIS.  
Entry Date: 2-9-04  
Entered by: JOH

COMMON AREA - BLOCK "A"  
(D.E.)  
PROPOSED DETENTION POND  
NORMAL POOL ELEV. = 889.30  
BOTTOM ELEV. = 882.30  
100 YEAR STORM ELEV. = 892.60

NOTE FOR CONSTRUCTION OF SWALES ALONG SPRING MILL ROAD AND 146TH STREET SEE SECTION SHT. "C401"

**MPA**  
MELTON-PACKARD & ASSOCIATES  
Civil Engineers • Land Surveyors  
6810 N. Shadeland Avenue • Indianapolis, Indiana 46226 • (317) 377-0669

**SITE DEVELOPMENT PLAN**  
**MERRIMAC**  
SECTION ONE  
WESTFIELD, INDIANA

SHEET TITLE: PROJECT NAME:  
REVISIONS  
01/26/94 - GENERAL REVISIONS  
02/18/94 - AS PER H.C.H.D.  
03/21/94 - AS PER HAMILTON CO.  
PRINTED  
MAY 02 1995  
MELTON-PACKARD

REGISTERED PROFESSIONAL ENGINEER  
No. 19864  
STATE OF INDIANA  
DONALD M. GWINN, J.R.

NORTH  
SCALE: 1" = 50'  
DRAWING: 9307DP1.DWG  
DATE: 12/27/93  
PROJ. NO.: 9307  
DRAWN BY: dwp  
SHEET NO.:  
**C201**  
TUBE FILE #

**FILED**  
MAY 4 1995  
OFFICE OF HAMILTON COUNTY SURVEYOR

= LEGEND =

EXISTING	PROPOSED
83.1	99.58 TOP OF CURB ELEV. 99.08 GUTTER ELEV.
SPOT ELEVATION	SPOT ELEVATION
CONTOUR	GRADE
MANHOLE/INLET	MINIMUM PAD ELEVATION
INLET	FORCE MAIN
PIPE END SECTION	SANITARY SEWER
☆ AREA/STREET LIGHT	MANHOLE
UTILITY POLE	STORM SEWER
UTILITY POLE WITH GUY LINE	INLET
OHE OVERHEAD ELECTRIC	PIPE END SECTION
OHT OVERHEAD TELEPHONE	SUBSURFACE DRAIN
OHC OVERHEAD CABLE TELEVISION	STORM SEWER STRUCTURE NUMBER
UCT UNDERGROUND TELEPHONE	SANITARY SEWER STRUCTURE NUMBER
UCE UNDERGROUND ELECTRIC	WATER MAIN
W WATER LINE	FIRE HYDRANT ASSEMBLY
WV WATER VALVE	TO BE RELOCATED
FH FIRE HYDRANT	EXISTING UTILITY POLE TO BE REMOVED
DT DECIDUOUS TREE/BUSH	
ET EVERGREEN TREE/BUSH	
TL TREE/SHRUB LINE	
F FENCE	


NOTES:

- BEARING, DIMENSIONS, AND EASEMENTS ARE SHOWN FOR REFERENCE ONLY AND DO NOT NECESSARILY DEPICT ACTUAL RECORDED INFORMATION. SEE RECORDED PLAT FOR EXACT INFORMATION.
- WATER SERVICE TO BE DESIGNED AND INSTALLED BY HAMILTON WESTERN UTILITIES.
- ALL DISTURBED GROUND SHALL BE PROVIDED WITH EROSION CONTROL METHODS IMMEDIATELY SUBSEQUENT TO DISTURBANCE, SUBJECT TO WEATHER (SEE SHEET NO. C203 FOR EROSION CONTROL SPECIFICATIONS).
- THE FOLLOWING UTILITY COMPANIES WILL PROVIDE DESIGN AND LAYOUT OF THEIR RESPECTIVE UTILITIES.  
ELECTRIC - PUBLIC SERVICE OF INDIANA  
TELEPHONE - INDIANA BELL TELEPHONE  
GAS - CITIZENS GAS AND COKE
- SERVICE WALKS TO BE INSTALLED ON BOTH SIDES OF STREET (BY OTHERS) AND SHALL BE NON-REINFORCED CONCRETE 4" THICK (6" THICK UNDER DRIVEWAYS) AND 4' IN WIDTH (SEE TYPICAL SECTION SHEET NO. C810).
- EXPANSION JOINTS ARE TO BE PLACED AT ALL WALK INTERSECTIONS AND BETWEEN WALKS AND PLATFORMS. SIDEWALK SCORES ARE TO BE EQUALLY SPACED BETWEEN EXPANSION JOINTS, CONTRACTION JOINTS AND PERPENDICULAR SIDEWALKS AT 5' INTERVALS OR LESS WITH A CONTRACTION JOINT EVERY 20' OR LESS.
- THE CONTRACTOR SHALL CONTACT ALL UTILITY COMPANIES TO LOCATE MAINS, CONDUITS, SERVICE LINES, ETC., IN THE AFFECTED CONSTRUCTION AREA. EXISTING UTILITY STRUCTURES ARE SHOWN HERE IN ACCORDANCE WITH AVAILABLE INFORMATION. THE LOCATION AND PROTECTION OF UTILITY STRUCTURES, THEIR SUPPORT AND MAINTENANCE DURING CONSTRUCTION (IN COOPERATION WITH APPLICABLE UTILITY COMPANY) IS THE EXPRESSED RESPONSIBILITY OF THE CONTRACTOR.
- RCP = REINFORCED CONCRETE PIPE CLASS III  
PVC = POLYVINYL CHLORIDE  
- SANITARY SEWER - ASTM D-3034, SDR-35  
HCSP = HELICALLY CORRUGATED STEEL PIPE - 16 GAUGE ALUMINIZED
- TC = TOP OF CURB = TOP OF CASTING.
- 6" SUBSURFACE DRAIN TO BE INSTALLED UNDER CURB (SEE DETAIL).
- ALL CONSTRUCTION WITHIN PUBLIC RIGHT-OF-WAY SHALL BE PERFORMED IN ACCORDANCE WITH CURRENT HAMILTON COUNTY AND TOWN OF WESTFIELD STANDARD SPECIFICATIONS.
- REINFORCED CONCRETE STORM SEWER SHALL HAVE "O" RING GASKETS UNLESS OTHERWISE NOTED ON PLANS.
- EXISTING TOPOGRAPHY PROVIDED BY ACCU-AIR SURVEYS, INC. OF SEYMOUR, INDIANA.

REFER TO THE FOLLOWING SHEETS FOR APPROPRIATE INFORMATION . . .

SITE DEVELOPMENT	C201 thru C202
SOIL EROSION CONTROL METHODS	C203
KEY PLAN	C203
STREET CONSTRUCTION	C301 thru C402
SANITARY SEWER CONSTRUCTION	C501 thru C506
STORM SEWER CONSTRUCTION	C701 thru C705
SITE DETAILS	C801 thru C802
SITE SPECIFICATIONS	C901

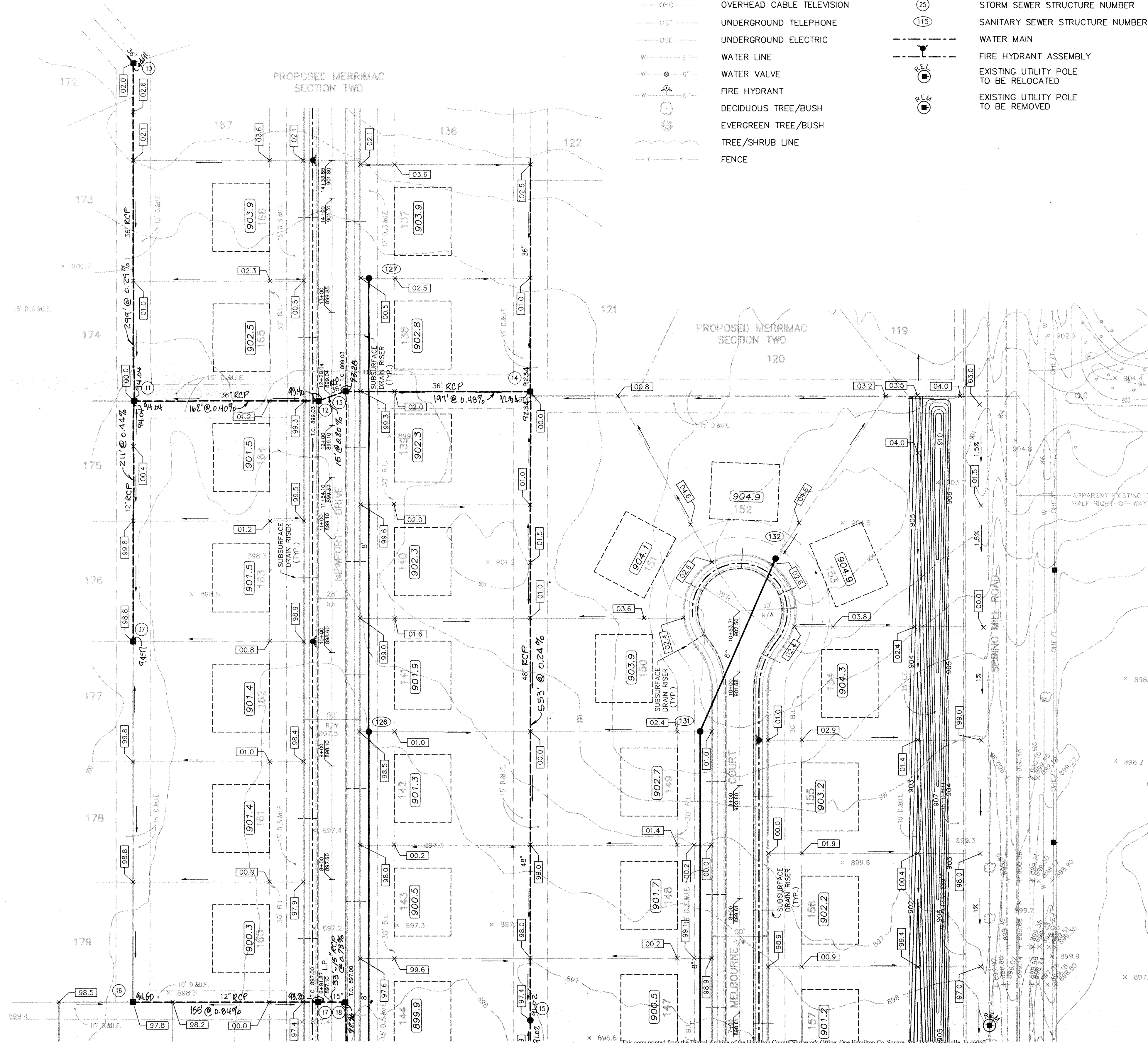
D,S&U.E. DRAINAGE, SANITARY SEWER AND UTILITY EASEMENT  
BL BUILDING LINE



This information was gathered for input into the Hamilton County Geographical Information System. This document is considered an official record of the GIS.

Entry Date: 2-9-04

Entered by: JDH



MPA  
 MELTON-PACKARD & ASSOCIATES  
 Civil Engineers • Land Surveyors  
 6910 N. Shadeland Avenue • Indianapolis, Indiana 46220 • (317) 577-0069

SITE DEVELOPMENT PLAN  
 MERRIMAC  
 SECTION ONE  
 WESTFIELD, INDIANA

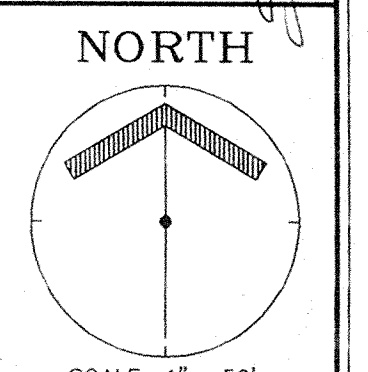
REVISIONS

01/26/94	GENERAL REVISIONS	AMP
03/21/94	AS PER HAM CO. D	HW

MAY 02 1995  
MELTON-PACKARD

DONALD M. GWYNNE, JR.  
 REGISTERED  
 No. 19864  
 STATE OF INDIANA  
 PROFESSIONAL ENGINEER

*Don Gwynne, Jr.*

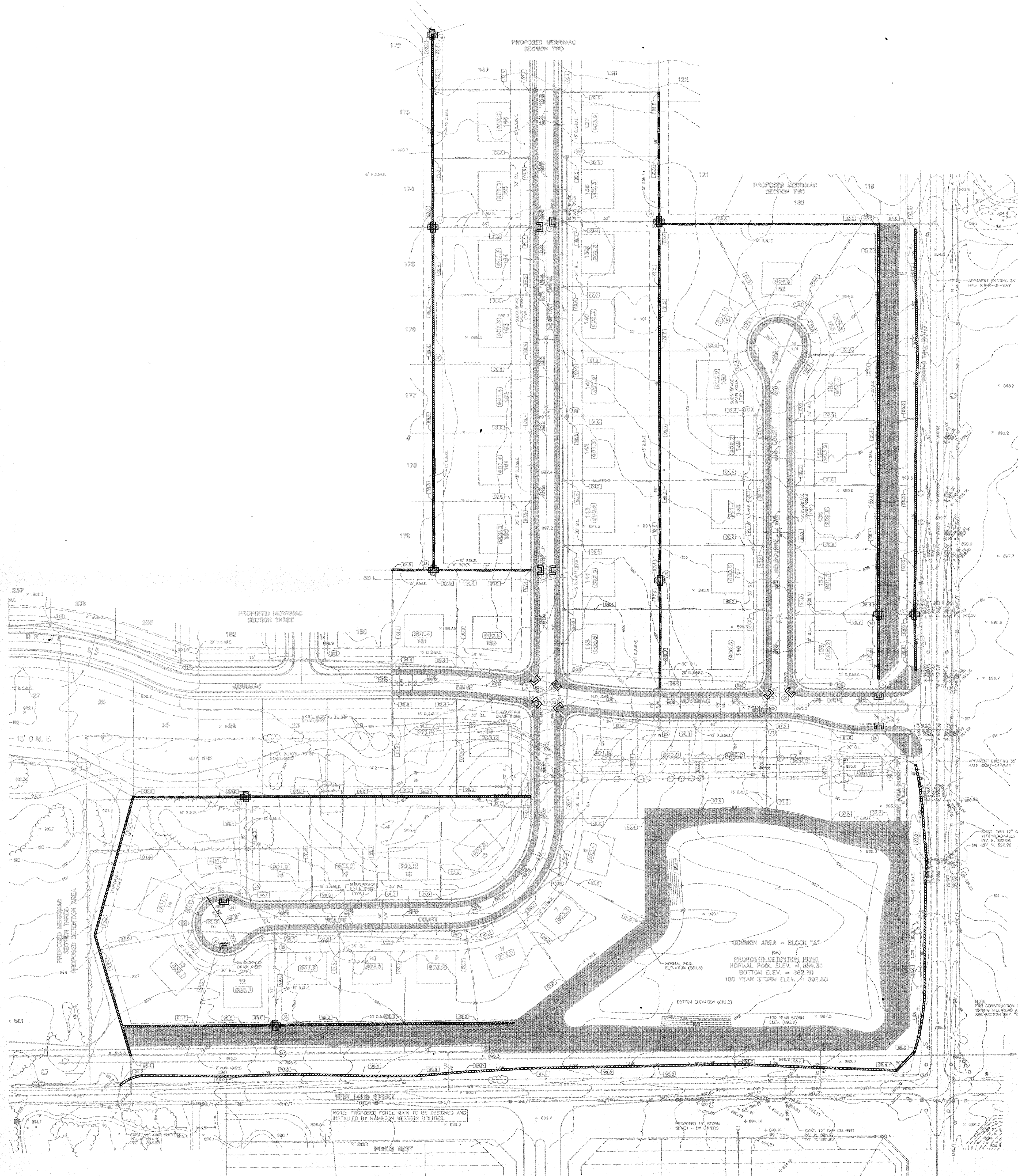


SCALE: 1" = 50'

DRAWING: 9307DP1.DWG  
DATE: 12/27/93  
PROJ. NO.: 9307  
DRAWN BY: dwp

SHEET NO.:  
**C202**  
TUBE FILE #

**FILED**  
MAY 4 1995  
OFFICE OF HAMILTON COUNTY SURVEYOR



**=LEGEND=**

EXISTING	PROPOSED
SPOT ELEVATION	SPOT ELEVATION
CONTOUR	GRADE
MANHOLE/INLET	MINIMUM PAD ELEVATION
INLET	FORCE MAIN
PIPE END SECTION	SANITARY SEWER
AREA/STREET LIGHT	MANHOLE
UTILITY POLE	STORM SEWER
UTILITY POLE WITH GUY LINE	INLET
OHE OVERHEAD ELECTRIC	PIPE END SECTION
OHT OVERHEAD TELEPHONE	SUBSURFACE DRAIN
OHC OVERHEAD CABLE TELEVISION	STORM SEWER STRUCTURE NUMBER
UGT UNDERGROUND TELEPHONE	SANITARY SEWER STRUCTURE NUMBER
UGE UNDERGROUND ELECTRIC	WATER MAIN
W-W WATER LINE	FIRE HYDRANT
W-V WATER VALVE	EXISTING UTILITY POLE TO BE RELOCATED
F-H FIRE HYDRANT	STRAW BALE DAM
D-T DECIDUOUS TREE/BUSH	GRAVEL INLET FILTER
E-T EVERGREEN TREE/BUSH	STRAW BALE DROP INLET PROTECTION
T-S TREE/SHRUB LINE	EROSION MAT
F-F FENCE	REQUIRED SEEDING

**SEEDING REQUIREMENTS:**

- 1.) TEMPORARY SEED STREET RIGHT-OF-WAY IMMEDIATELY SUBSEQUENT TO COMPLETION OF STREET CONSTRUCTION.
- 2.) FINAL SEEDING REQUIRED ON ALL SWALE BOTTOMS.
- 3.) FINAL SEEDING AND MULCHING REQUIRED ON BANKS OF PROPOSED DETENTION POND.
- 4.) REGRADING, RESEEDING AND EROSION MAT MAY BE REQUIRED IN AREAS OF RUTTING.

**SOIL EROSION CONTROL SUMMARY**


1. CONTRACTOR SHALL INSTALL SEDIMENT TRAPS AND STRAW BALE FILTERS AS SHOWN.
2. MASS GRADE THE SITE (SIDES OF SWALES, MOUNDS AND PONDS TO BE SODDED OR SEEDDED AND MULCHED IMMEDIATELY UPON COMPLETION). TEMPORARY SEEDING SHALL BE RECOMMENDED FOR ALL SWALES AND DISTURBED AREAS THAT CANNOT BE FINAL SEEDDED WITHIN A TIME PERIOD THAT WILL PREVENT SOIL EROSION. FOR TEMPORARY SEEDING, THE CONTRACTOR SHALL UTILIZE A FAST GROWING SEED OF EITHER OATS, ANNUAL RYEGRASS, WHEAT OR RYE DEPENDING UPON TIME OF YEAR. DISTURBED AREAS SHOULD BE KEPT TO A MINIMUM AT ALL TIMES.
3. CONTRACTOR SHALL CONTROL MUD ACCUMULATION ON ALL STREETS SURROUNDING THE PROJECT BY INSTALLING STONE SURFACE AT ALL LOCATIONS WHERE CONSTRUCTION TRAFFIC LEAVES THE SITE. DUST SHALL BE KEPT TO A MINIMUM BY UTILIZING SPRINKLING, CALCIUM CHLORIDE, VEGETATIVE COVER, SPRAY ON ADDITIVES OR OTHER APPROVED METHODS.
4. MAINTAIN ALL FILTERS AND TRAPS DURING CONSTRUCTION TO PREVENT ANY BLOCKAGES FROM ACCUMULATED SEDIMENT. ADDITIONAL SEEDING AND STRAW BALES MAY BE REQUIRED DURING CONSTRUCTION AS SPECIFIED BY ENGINEER OR SOIL CONSERVATION SERVICE. RIP RAP SHALL BE PLACED IN AREAS OF HIGH VELOCITY STREAM FLOW (MINIMUM SIZE 1.3 CU. FT.) PAYMENT. FOR ADDITIONAL STRAW BALES AND RIP RAP NOT SHOWN ON PLANS AND SEEDING SHALL BE ON A UNIT BASIS.
5. CONTRACTOR SHALL INSTALL ALL STORM SEWER INLET FILTERS AS STORM SEWER SYSTEM IS INSTALLED.
6. ALL PROPOSED STREET AREAS TO BE PAVED AS SOON AS POSSIBLE AFTER SUBGRADE IS PREPARED.
7. CONTRACTOR SHALL REMOVE ALL TEMPORARY EROSION AND SEDIMENT CONTROLS ONLY WHEN THERE IS A SUFFICIENT GROWTH OF GROUND COVER TO PREVENT FURTHER EROSION.

**REFER TO THE FOLLOWING SHEETS FOR APPROPRIATE INFORMATION . . .**

SITE DEVELOPMENT	C201 thru C202
SOIL EROSION CONTROL METHODS	C203
KEY PLAN	C203
STREET CONSTRUCTION	C301 thru C402
SANITARY SEWER CONSTRUCTION	C501 thru C506
STORM SEWER CONSTRUCTION	C701 thru C704
SITE DETAILS	C801
SITE SPECIFICATIONS	C901

D,S.&U.E. DRAINAGE, SANITARY SEWER AND UTILITY EASEMENT  
BL BUILDING LINE

This information was gathered for input into the Hamilton County Geographic Information System. It is considered an official record of the GIS.  
Entry Date: 2-29-94  
Entered by: JDH




**MPA**  
MELTON-PACKARD & ASSOCIATES  
Civil Engineers • Land Surveyors  
6910 N. Sheddland Avenue • Indianapolis, Indiana 46220 • (317) 577-0669

**SOIL EROSION CONTROL PLAN**  
MERRIMAC  
SECTION ONE  
WESTFIELD, INDIANA

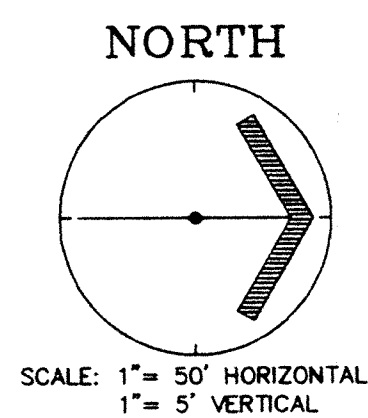
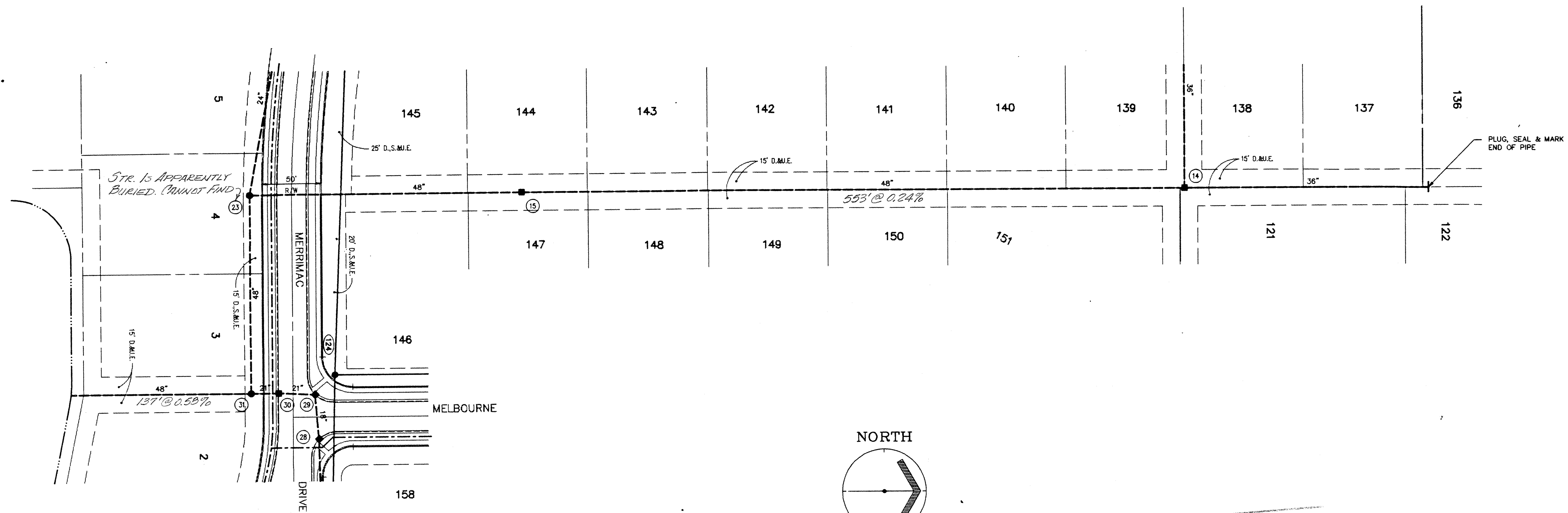
SHEET TITLE: PROJECT NAME:  
REVISED: 03/21/94 - AS PER HAMILTON CO. dep  
**PRINTED**  
MAY 02 1995  
MELTON-PACKARD

REVISIONS  
03/21/94 - AS PER HAMILTON CO. dep  
**PRINTED**  
MAY 02 1995  
MELTON-PACKARD



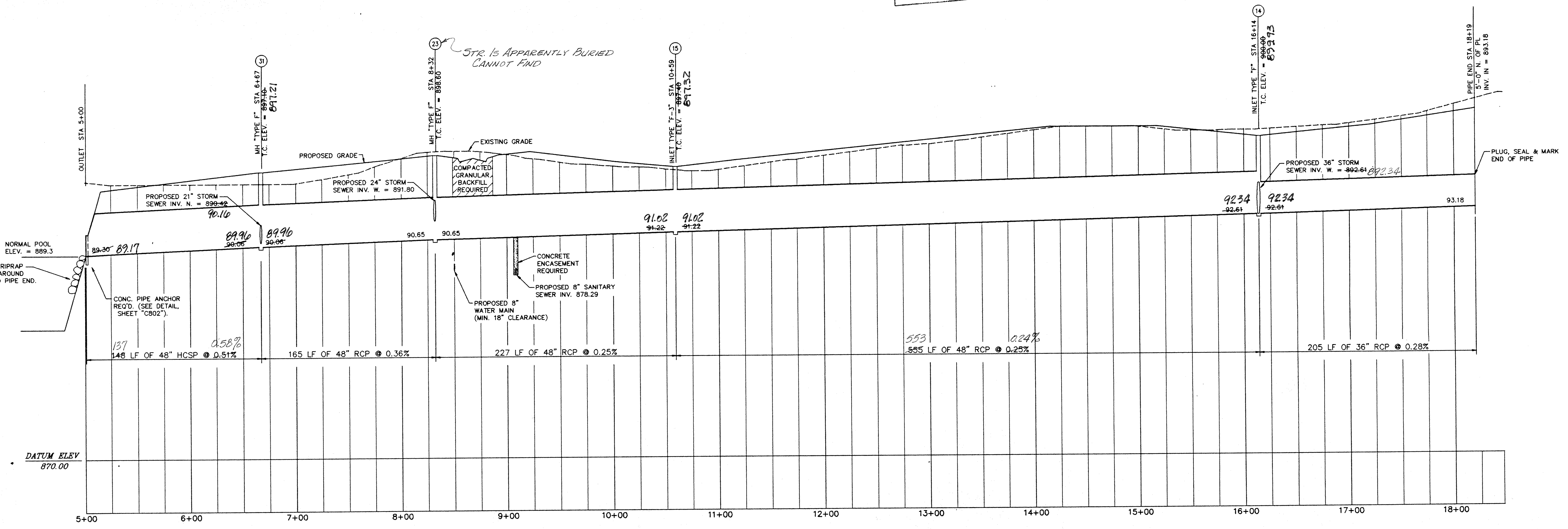
**NORTH**  
SCALE: 1" = 80'  
DRAWING: 9307DP1.DWG  
DATE: 12/27/93  
PROJ. NO.: 9307  
DRAWN BY: dwp  
SHEET NO.:  
**C203**  
TUBE FILE #

**FILED**  
MAY 4 1995  
OFFICE OF HAMILTON COUNTY SURVEYOR



This information was gathered for input into the Hamilton County Geographic Information System. It is considered an official record of the GIS.

Entry Date: 7-9-94  
Entered by: JDH



**MPA** MELTON-PACKARD & ASSOCIATES  
Civil Engineers & Land Surveyors  
6910 N. Shadeland Avenue • Indianapolis, Indiana 46220 • (317) 577-0069

**STORM SEWER PLAN & PROFILE**  
**MERRIMAC**  
SECTION ONE  
WESTFIELD, INDIANA

REVISIONS  
01/28/94 - AS PER H.C.H.D. #88  
03/27/94 - AS PER H.A.M. CO. #88  
04/01/94 - MOVED PIPE  
HWR

PRINTED  
MAY 02 1995  
MELTON-PACKARD

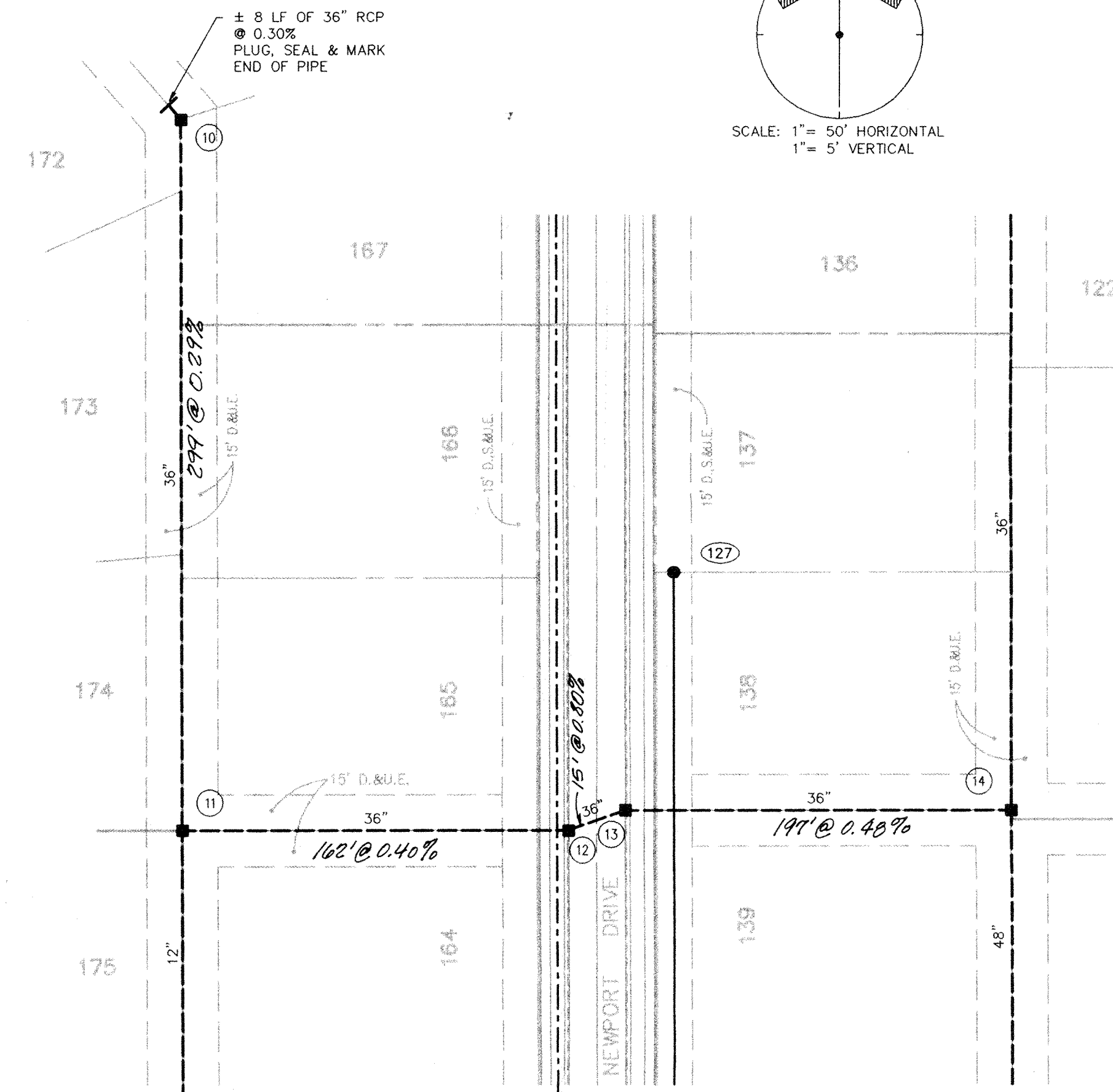
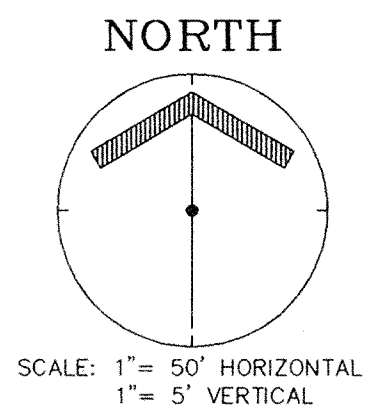
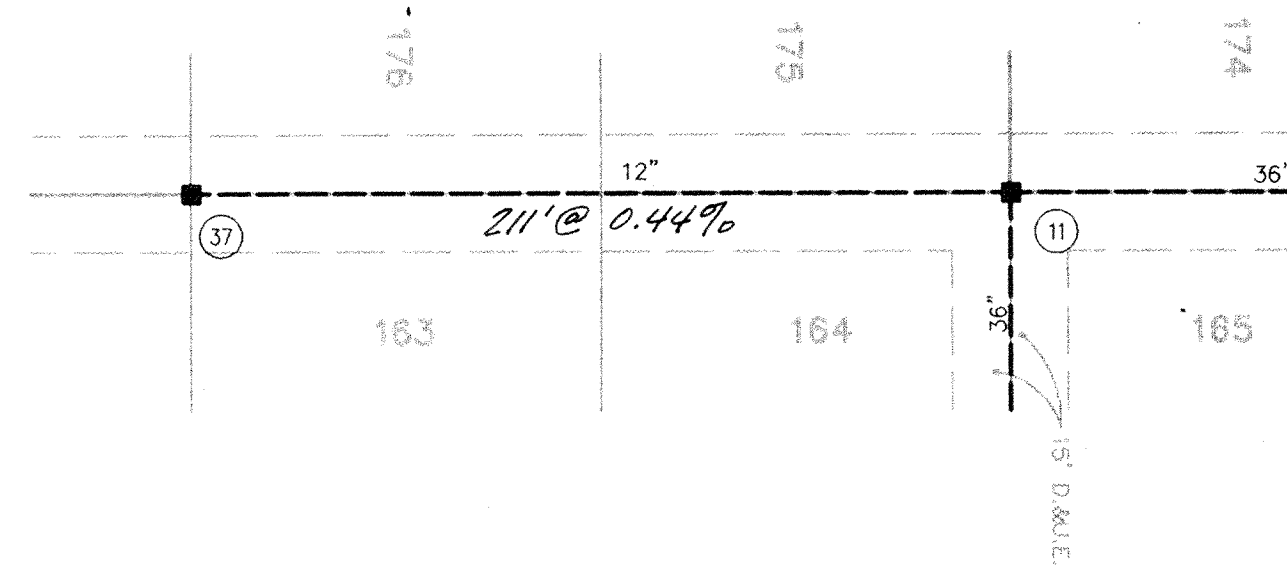
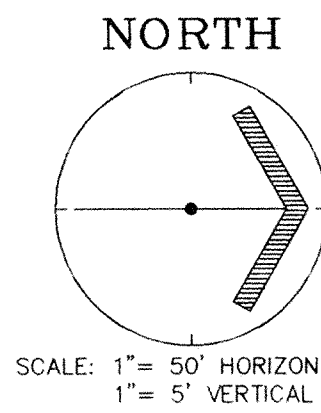
REGISTERED PROFESSIONAL ENGINEER  
DONALD M. GWINNING, JR.  
No. 19864  
STATE OF INDIANA

DRAWING: 9307C701  
DATE: 12/27/93  
PROJ. NO.: 9307  
DRAWN BY: HWR

SHEET NO.:  
**C701**  
TUBE FILE #

**FILED**  
**As-Built** MAY 4 1995  
4-28-95  
OFFICE OF HAMILTON COUNTY SURVEYOR

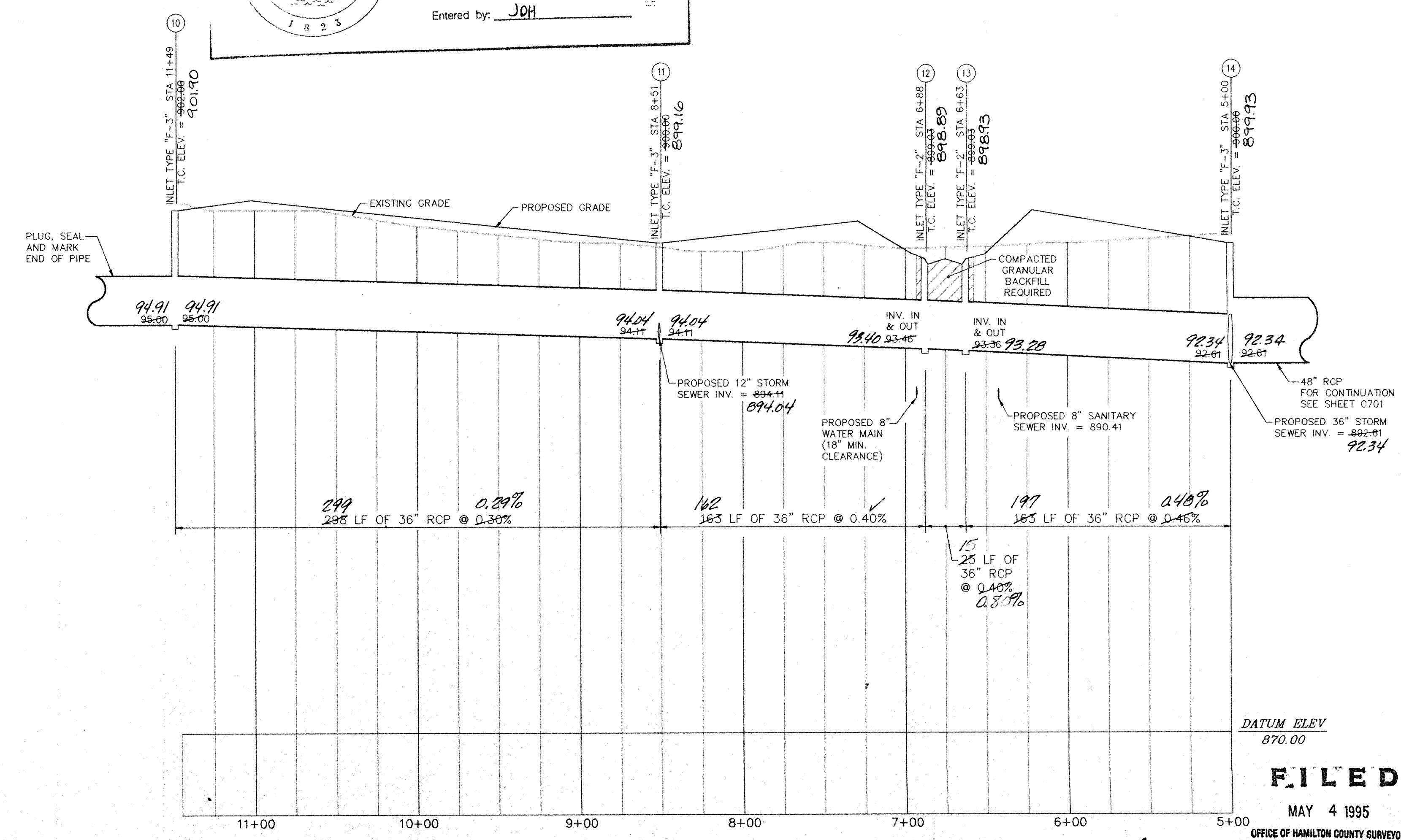
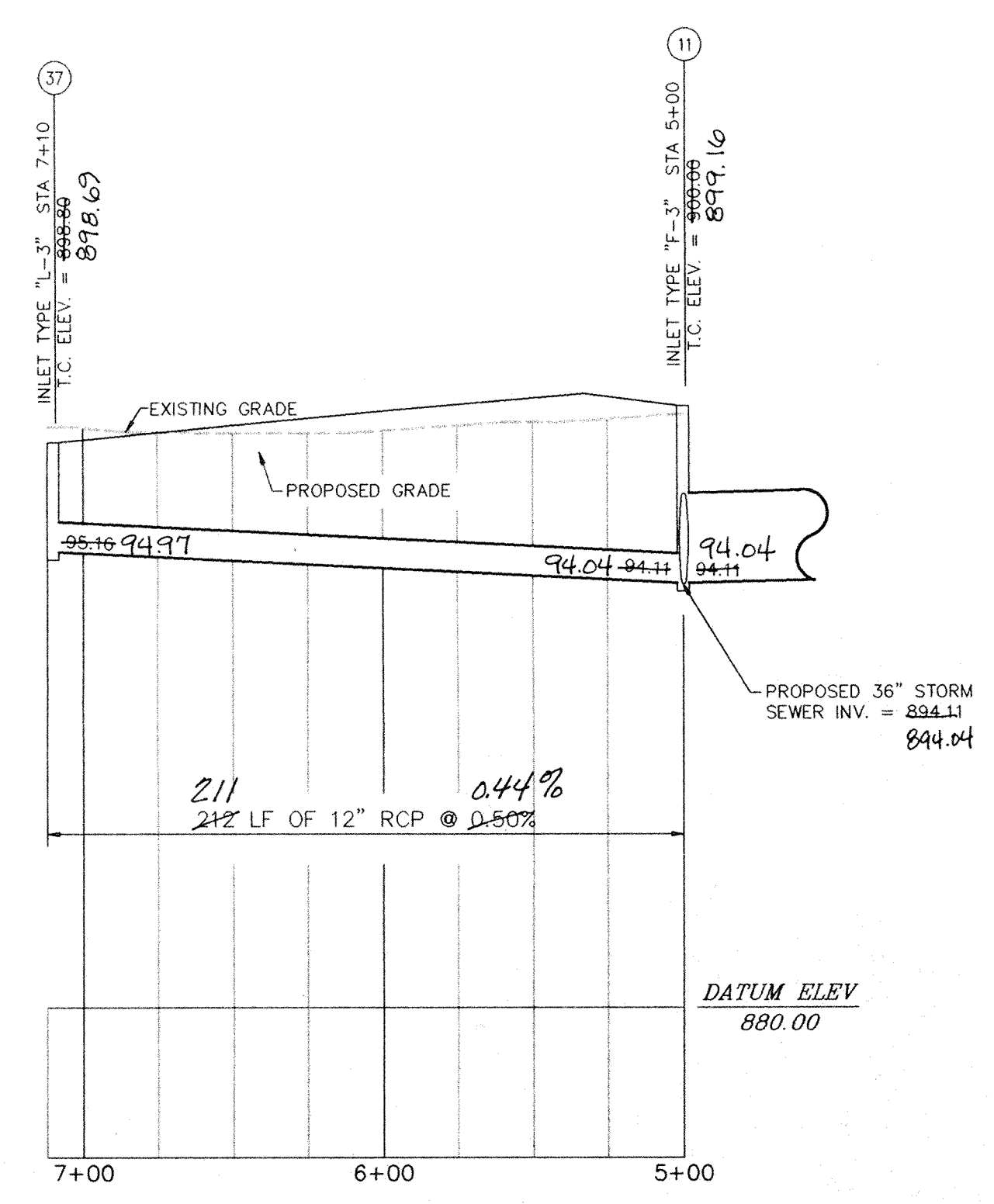
ROUTED BY: HWR  
DATE: 5/4/95  
PLOT TIME: 16:43



This information was gathered for input into the Hamilton County Geographical Information System. This document is considered an official record of the GIS.

Entry Date: 7-9-04

Entered by: JDH




**MPA**  
 MELTON-PACKARD & ASSOCIATES  
 Civil Engineers • Land Surveyors  
 6910 N. Shadeland Avenue • Indianapolis, Indiana 46220 • (317) 577-0069

**STORM SEWER PLAN & PROFILE**  
 MERRIMAC  
 SECTION ONE  
 WESTFIELD, INDIANA

REVISIONS  
 01/26/94 ~ STORM SEW REVISIONS JWP  
 03/23/94 ~ AS PER HAM. CO. HWR

PRINTED  
 MAY 02 1995

MELTON-PACKARD



DRAWING: 9307C702  
 DATE: 12/27/93  
 PROJ. NO.: 9307  
 DRAWN BY: HWR

SHEET NO.:  
**C702**

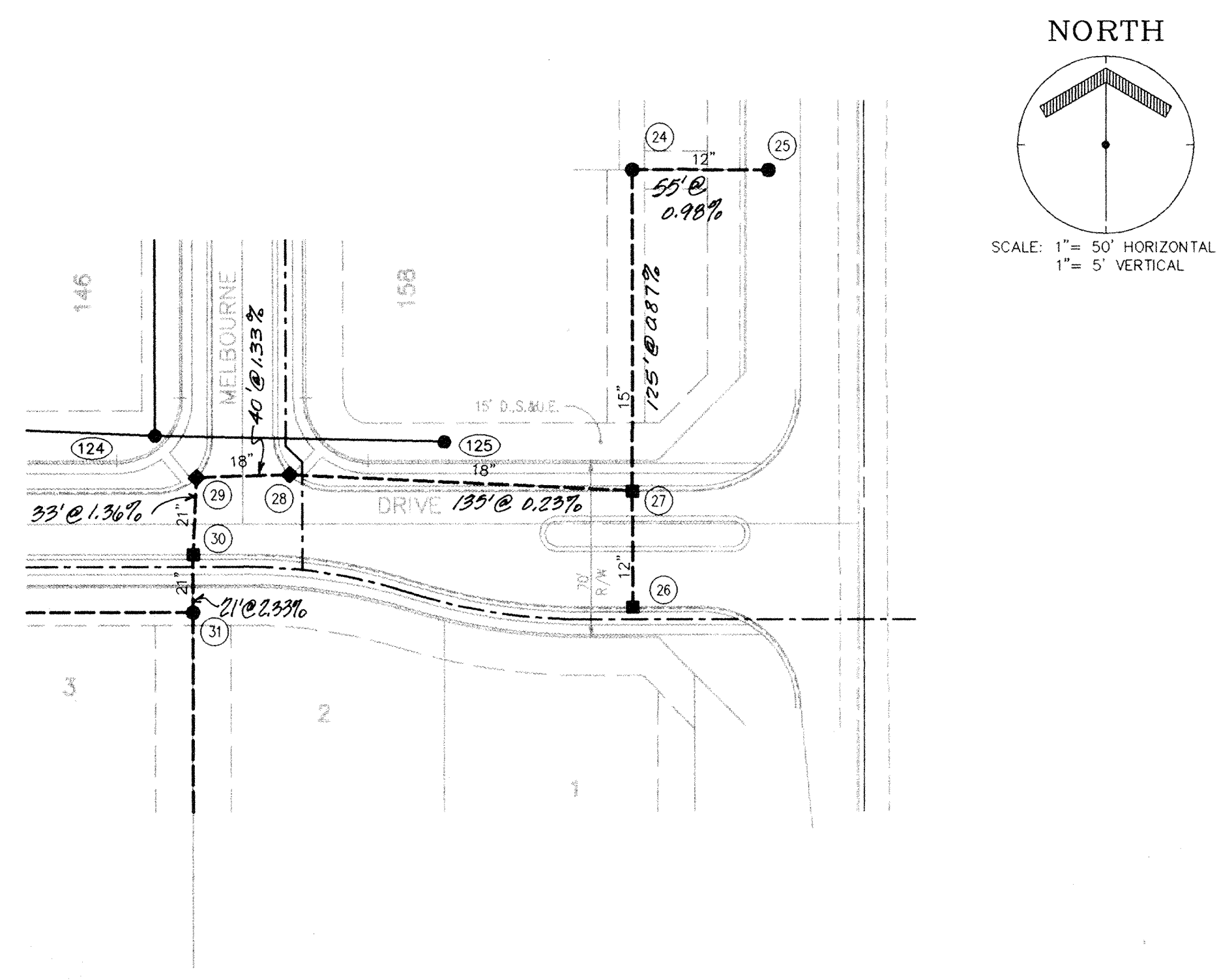
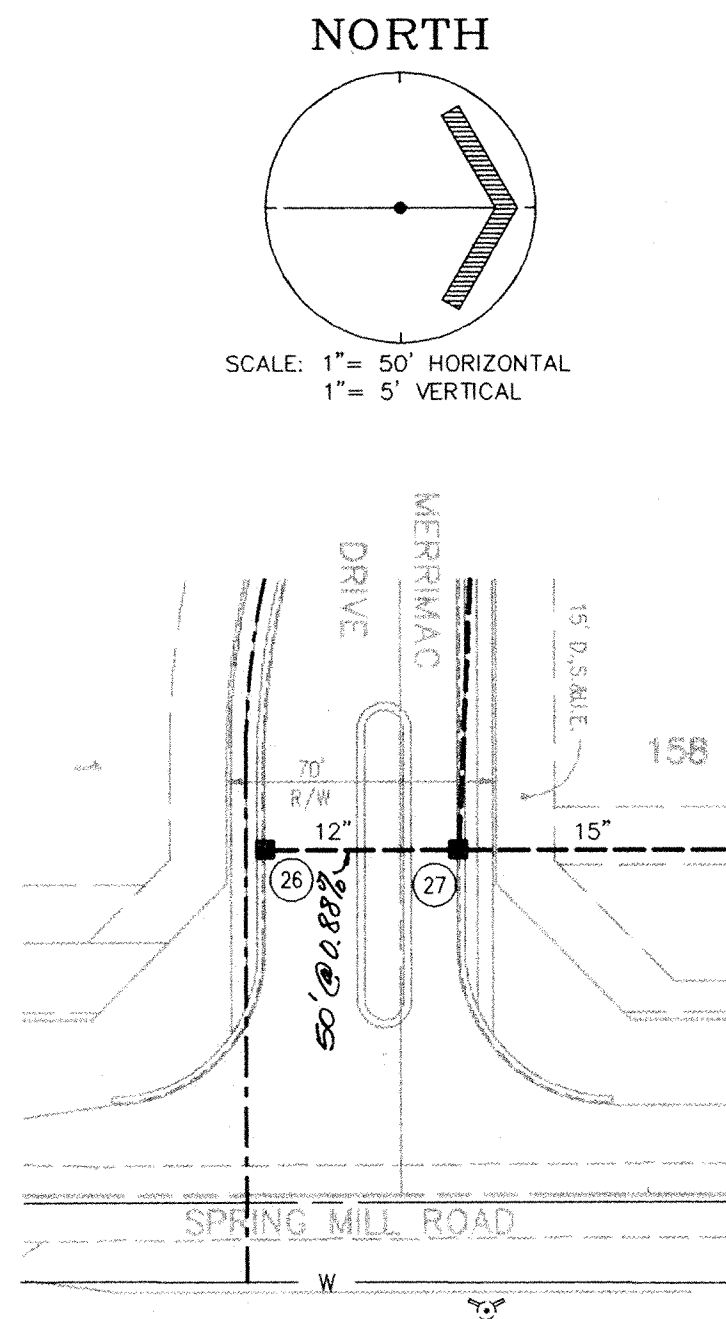
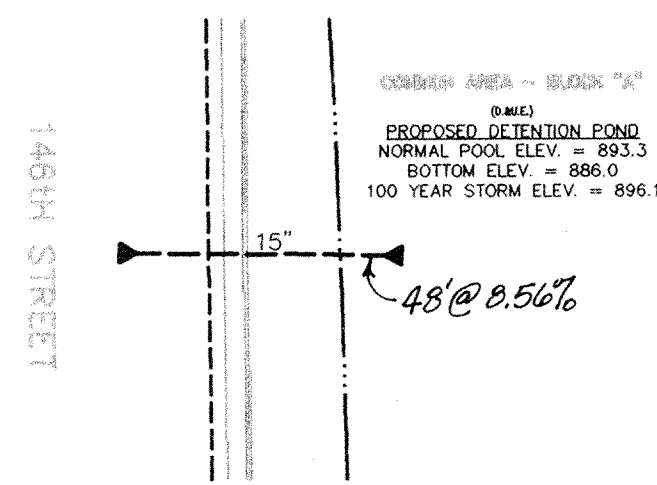
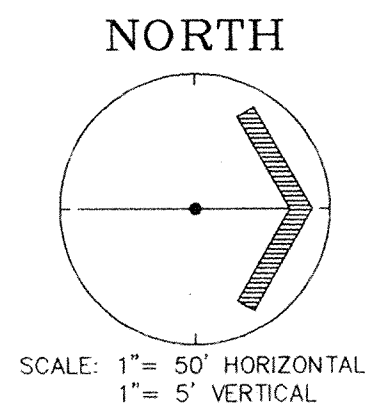
TUBE FILE #

DATUM ELEV  
 870.00

**FILED**  
 MAY 4 1995  
 OFFICE OF HAMILTON COUNTY SURVEYOR

**AS-BUILT**  
 4-28-95

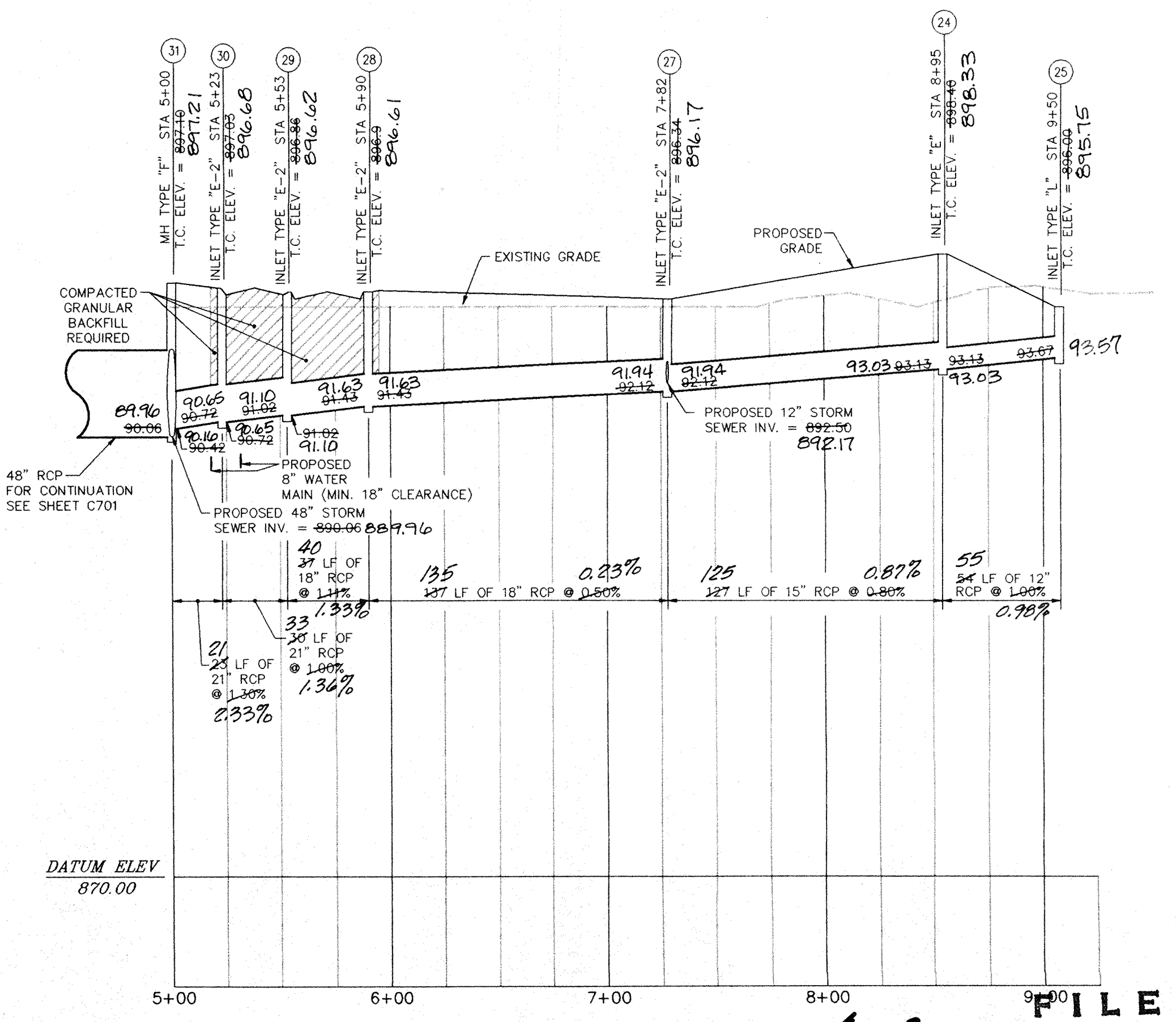
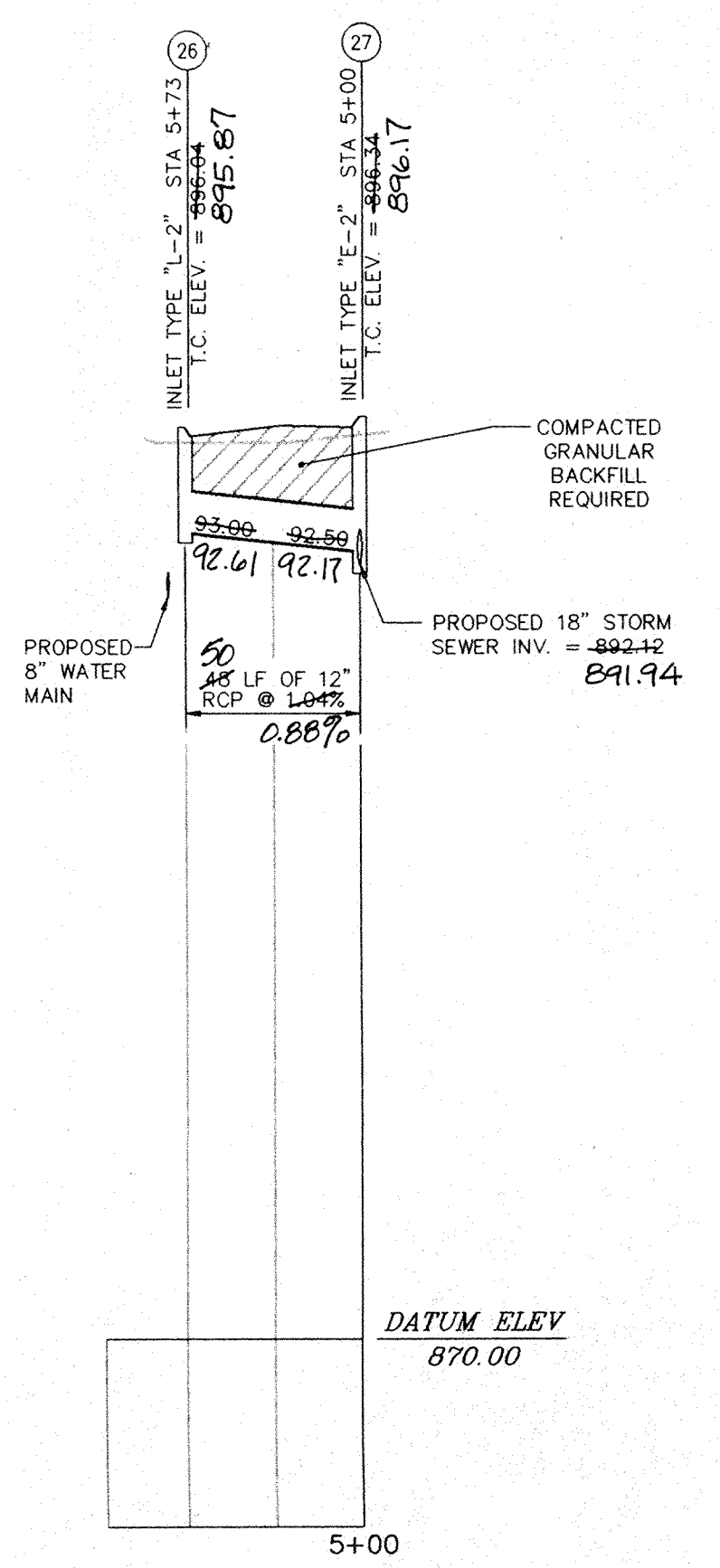
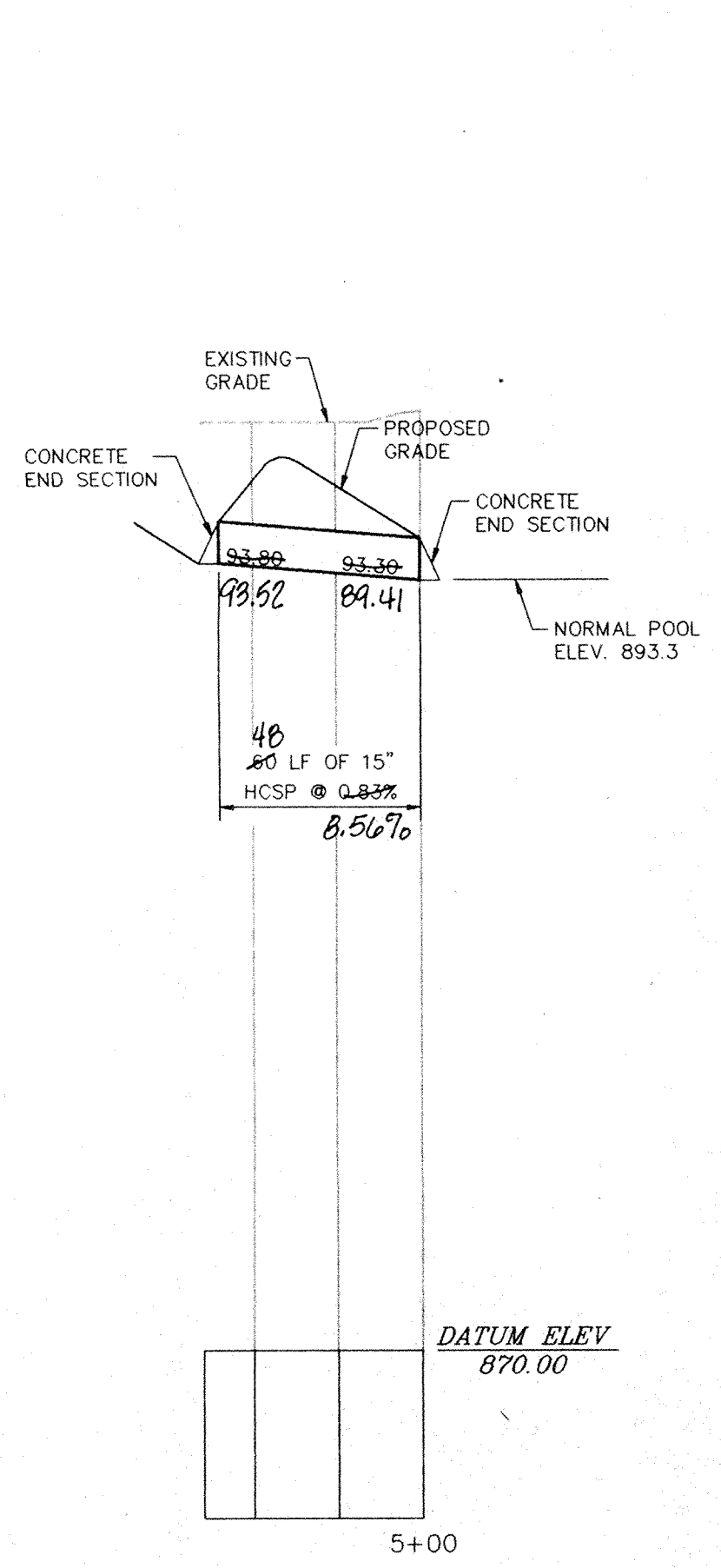
NOTED BY: HWR  
 DATE: 04/23/94



This information was gathered for input into the Hamilton County Geographical Information System. This document is considered an official record of the GIS.

Entry Date: 7-9-04

Entered by: JOH



**MPA**  
**MELTON-PACKARD & ASSOCIATES**  
 Civil Engineers • Land Surveyors  
 6910 N. Shadeland Avenue • Indianapolis, Indiana 46220 • (317) 577-0089

**STORM SEWER PLAN & PROFILE**  
**MERRIMAC**  
 SECTION ONE  
 WESTFIELD, INDIANA

REVISIONS  
 01/26/94 - STORM SEW REVISIONS  
 03/21/94 - AS PER HAM. CO. 46  
 H&R  
 PRINTED  
 MAY 02 1995  
 MELTON-PACKARD

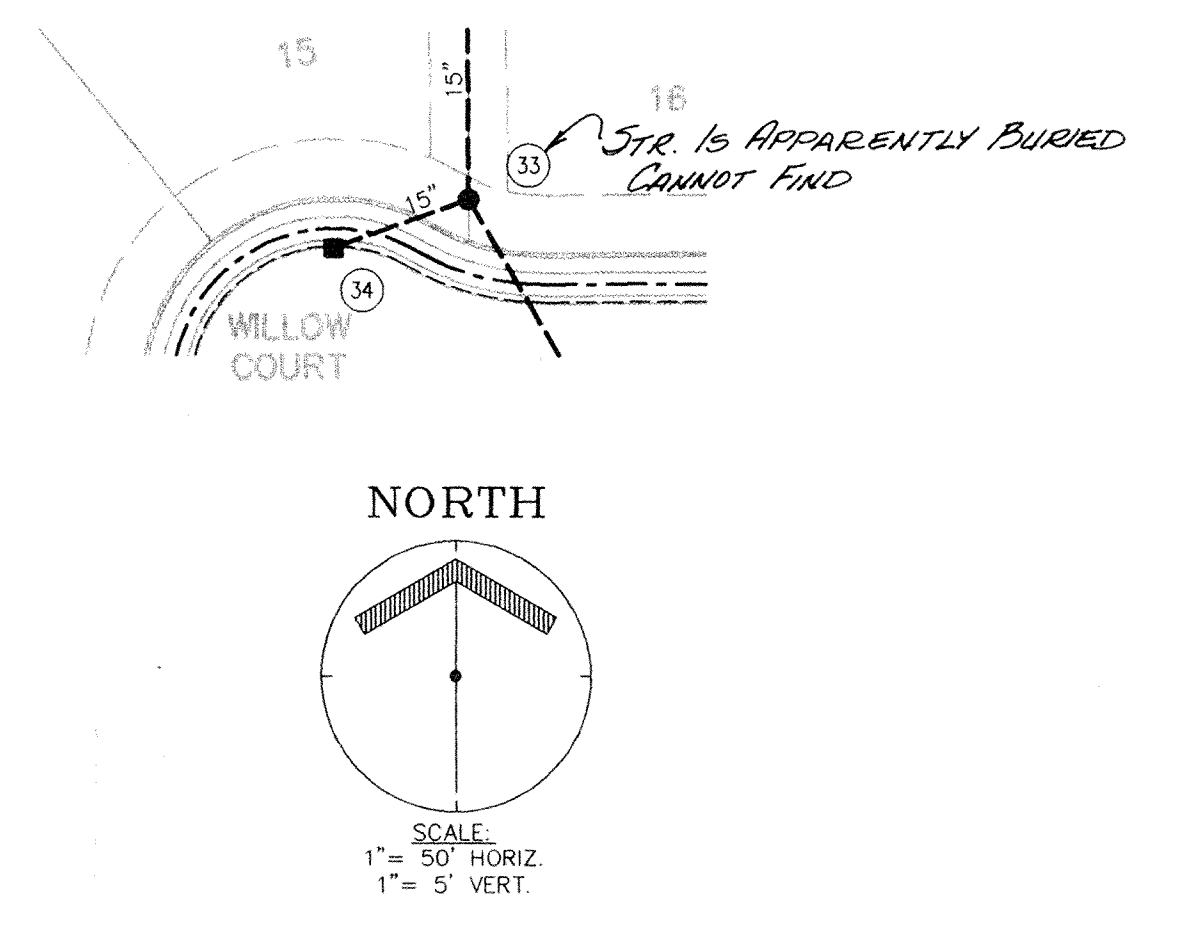
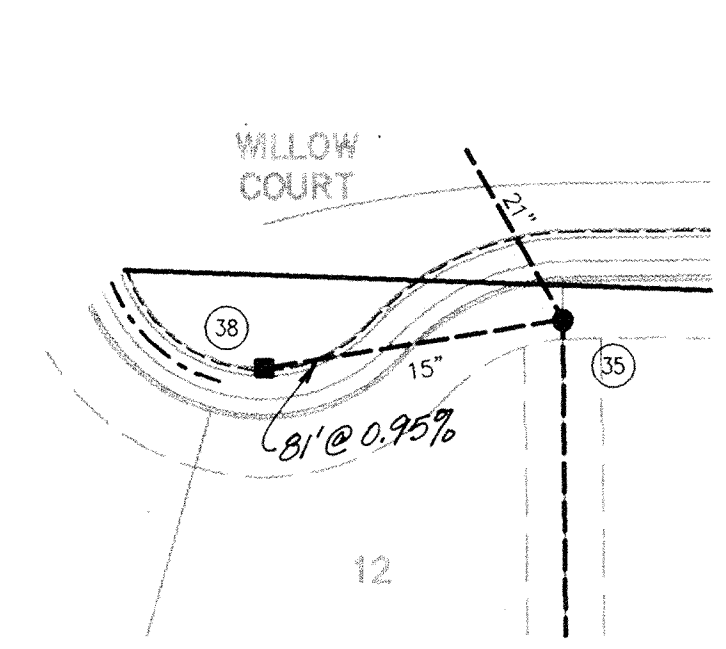
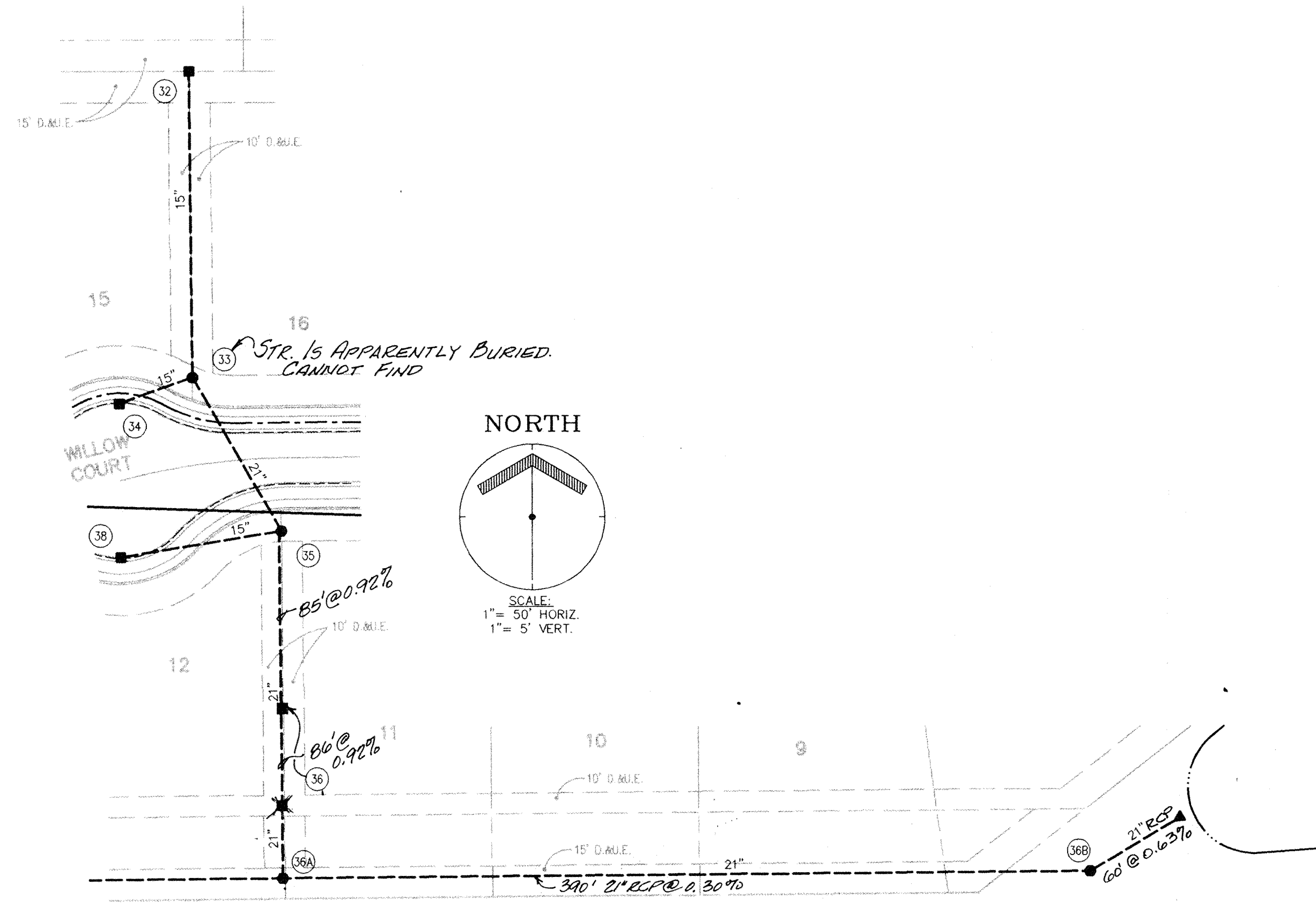
DOUGLAS M. GWINN  
 REGISTERED  
 No. 19864  
 STATE OF INDIANA  
 PROFESSIONAL ENGINEER  
*D.M. Gwinning*

DRAWING: 9307C703  
 DATE: 12/27/93  
 PROJ. NO.: 9307  
 DRAWN BY: H&R  
 SHEET NO.:  
**C703**  
 TUBE FILE #

**AS-BUILT**  
 MAY 4 1995  
 OFFICE OF HAMILTON COUNTY SURVEYOR

REGISTERED MEASUREMENTS  
 PLOT DATE: 02/19/94  
 PLOT TIME: 08:00

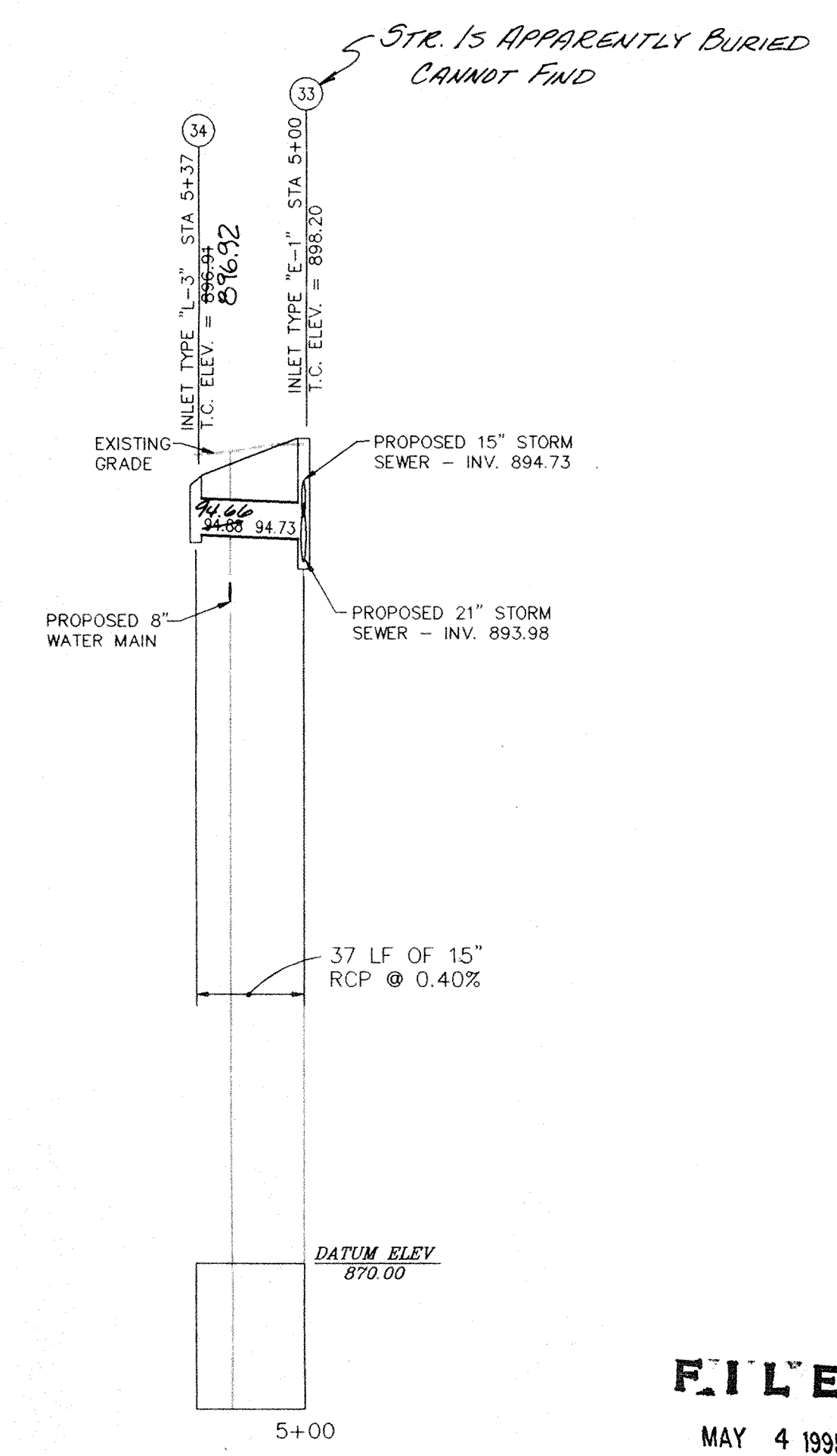
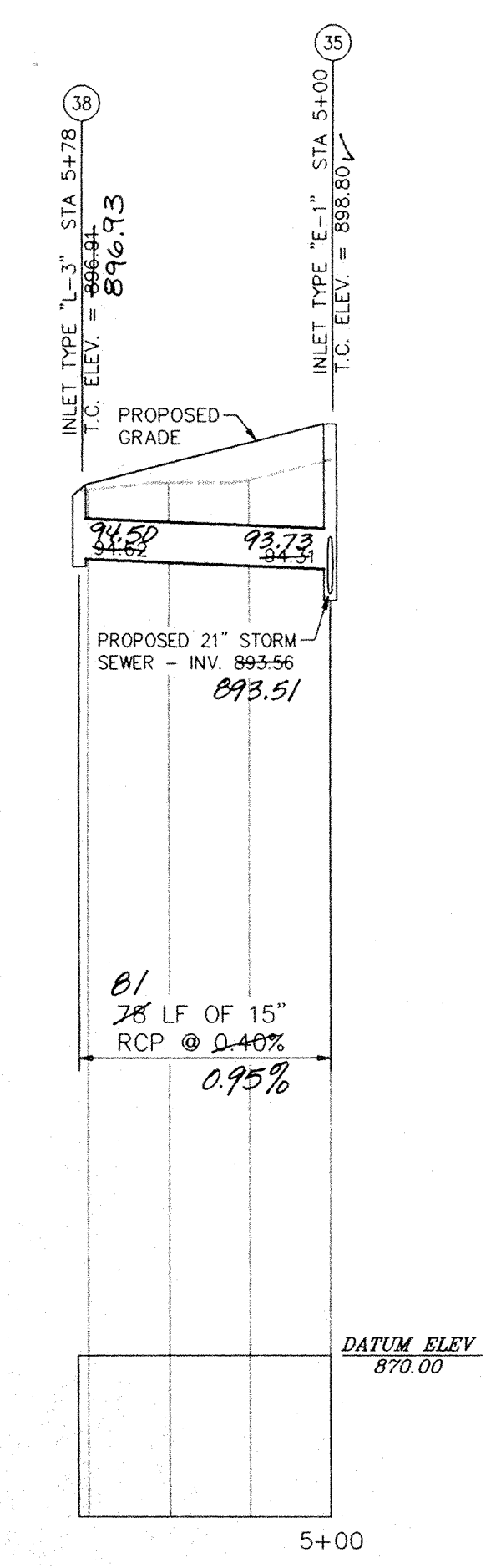
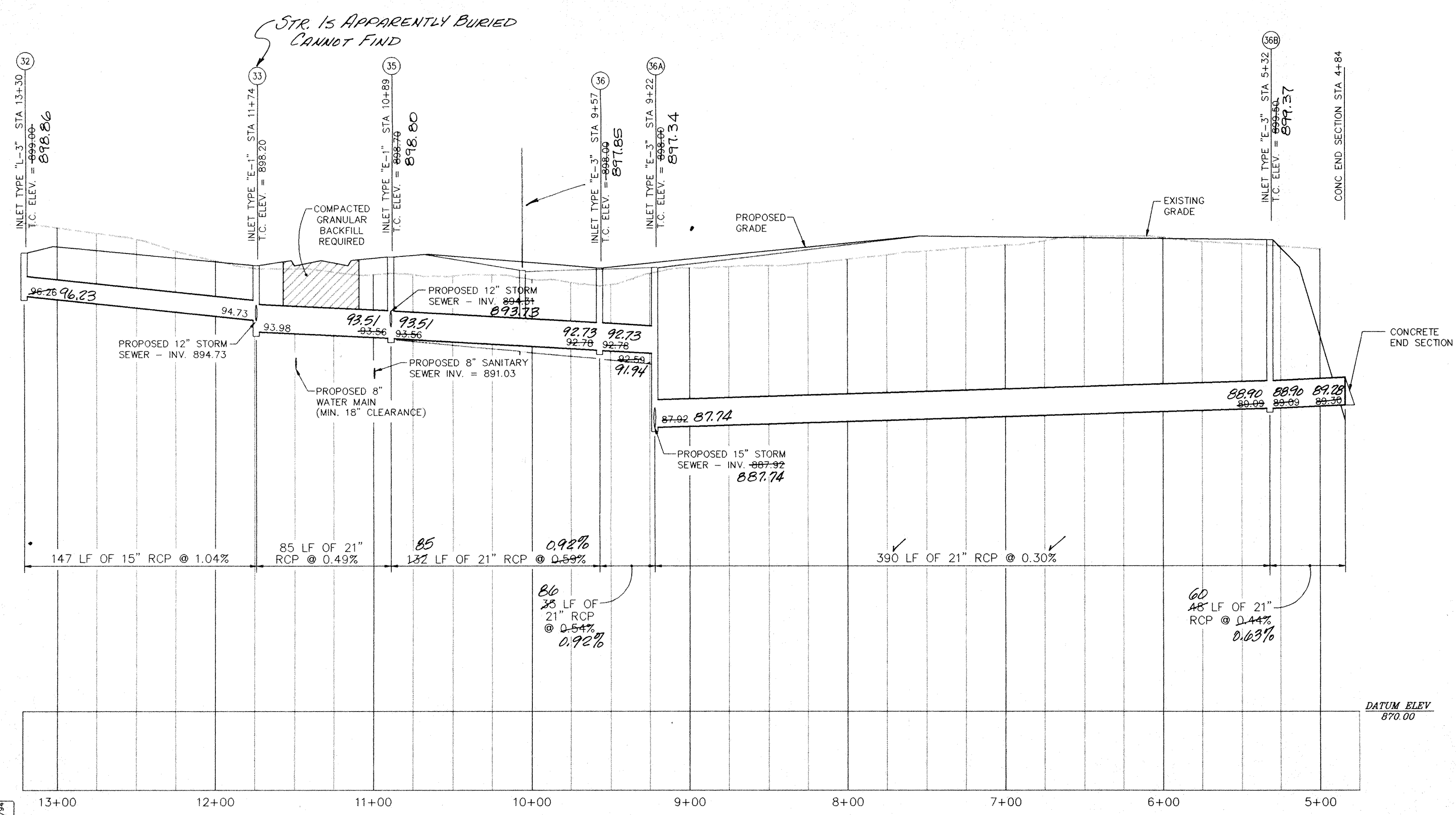




Information gathered for input into the Geographic Information System (GIS) is provided as a record of the GIS.

Entry Date: 2-9-04

Entered by: JCH



SCALE: 1" = 10' HORIZ. 1" = 1' VERT.

**MPA**

MELTON-PACKARD & ASSOCIATES

Civil Engineers • Land Surveyors

8910 N. Shadeland Avenue • Indianapolis, Indiana 46220 • (317) 577-0069

**STORM SEWER PLAN & PROFILE**

**MERRIMAC**

SECTION ONE

WESTFIELD, INDIANA

REVISIONS

01/26/94 - AS PER R.C.H.D. dwp

03/21/94 - AS PER HAM. CO. H&P

04/01/94 - MOVED PIPE H&P

PRINTED

MAY 02 1995

MELTON-PACKARD

REGISTERED PROFESSIONAL ENGINEER

NO. 19864

STATE OF INDIANA

DAVID M. GWYNNE

DRAWING: 9307C704

DATE: 12/27/93

PROJ. NO.: 9307

DRAWN BY: dwp

SHEET NO.: C704

TUBE FILE #

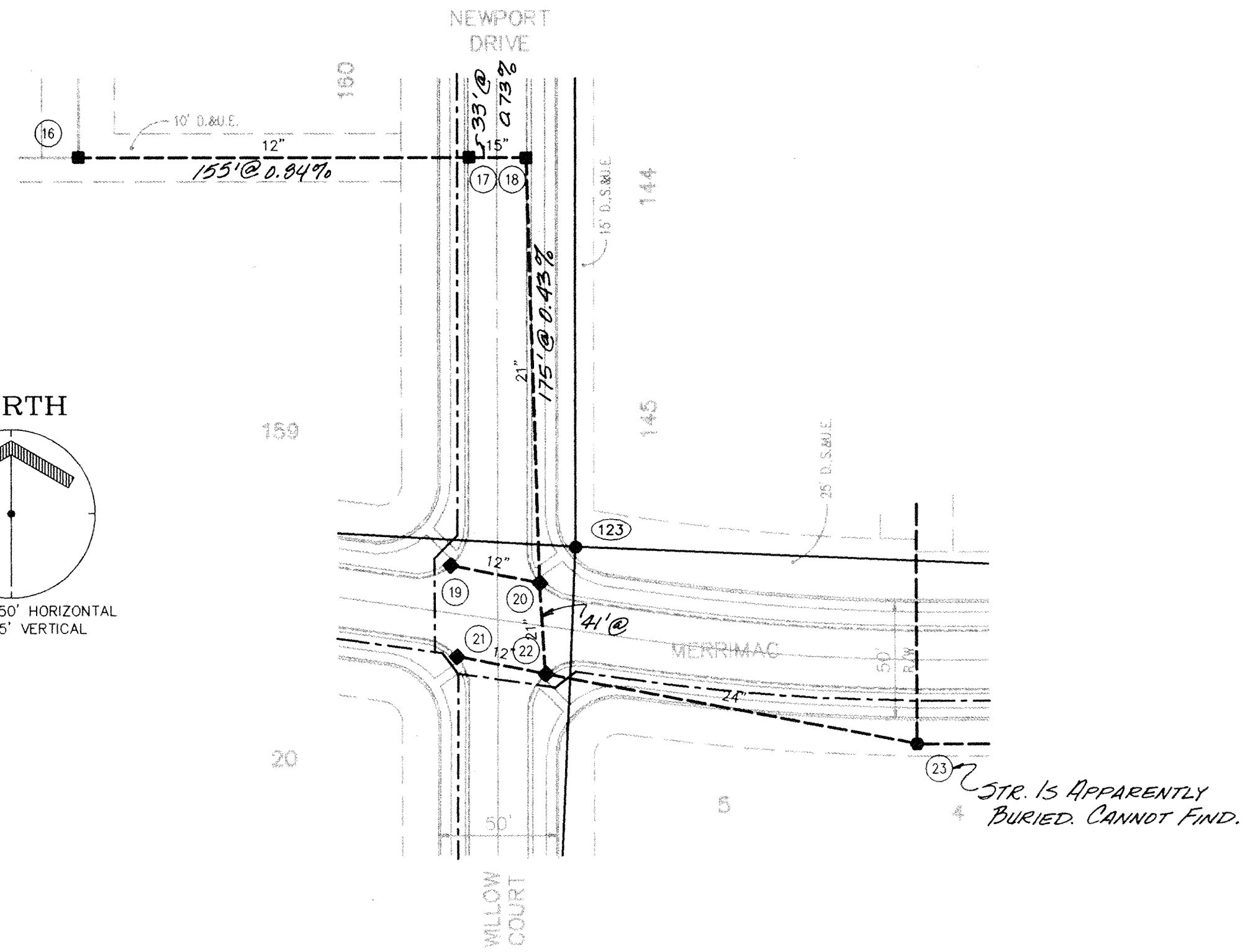
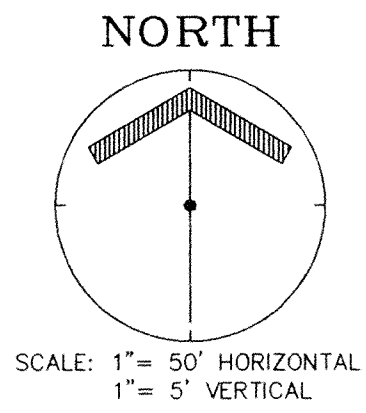
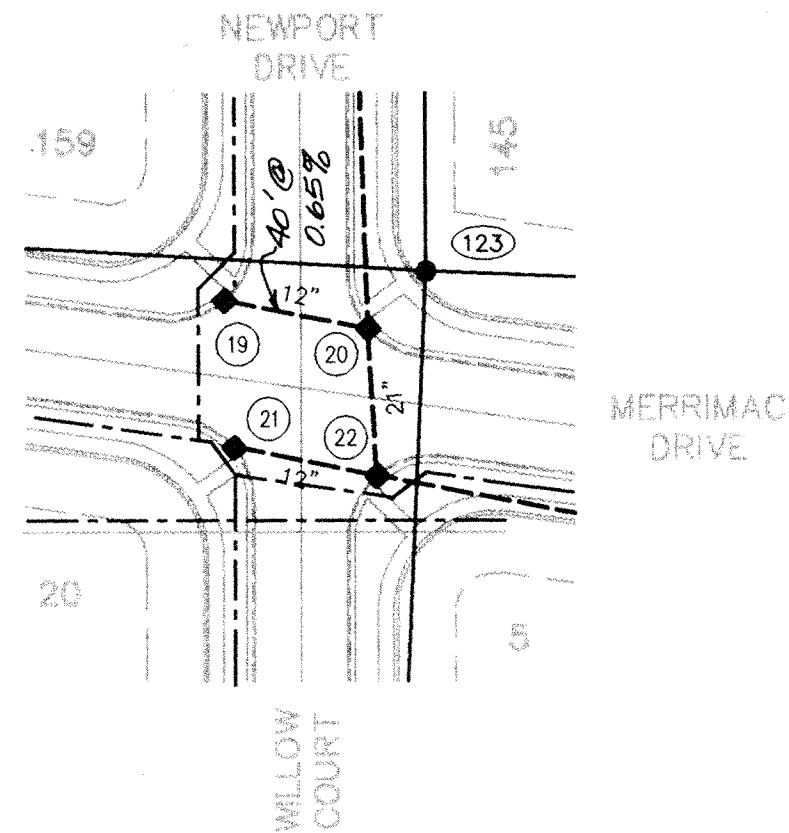
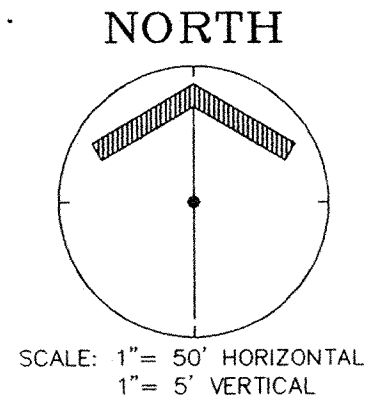
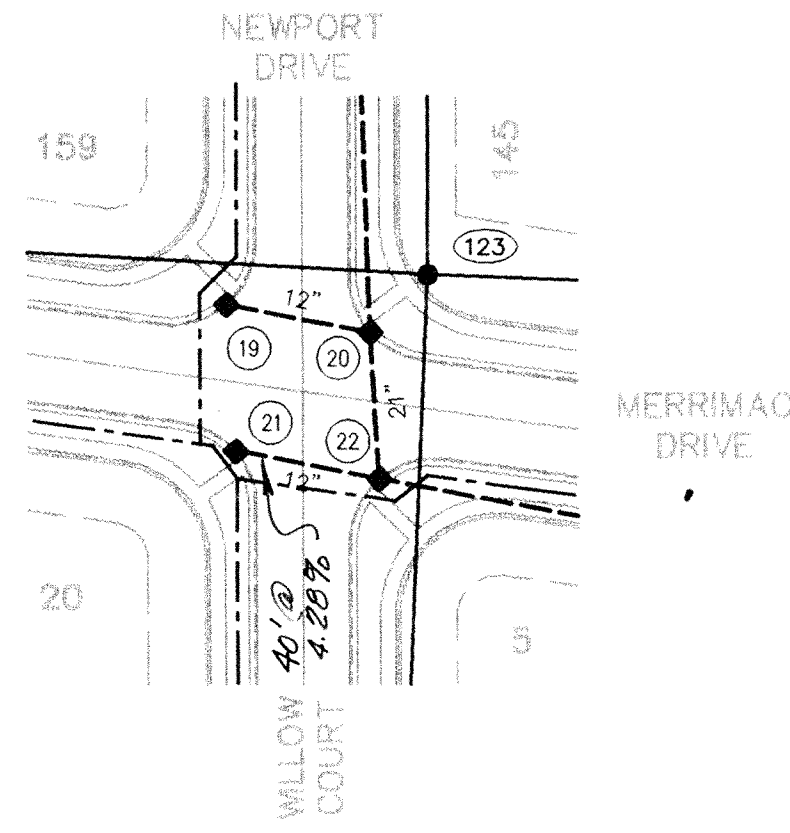
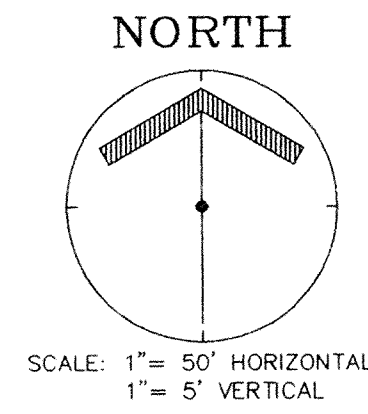
**FILED**

MAY 4 1995

OFFICE OF HAMILTON COUNTY SURVEYOR

**AS-BUILT**

4-28-95

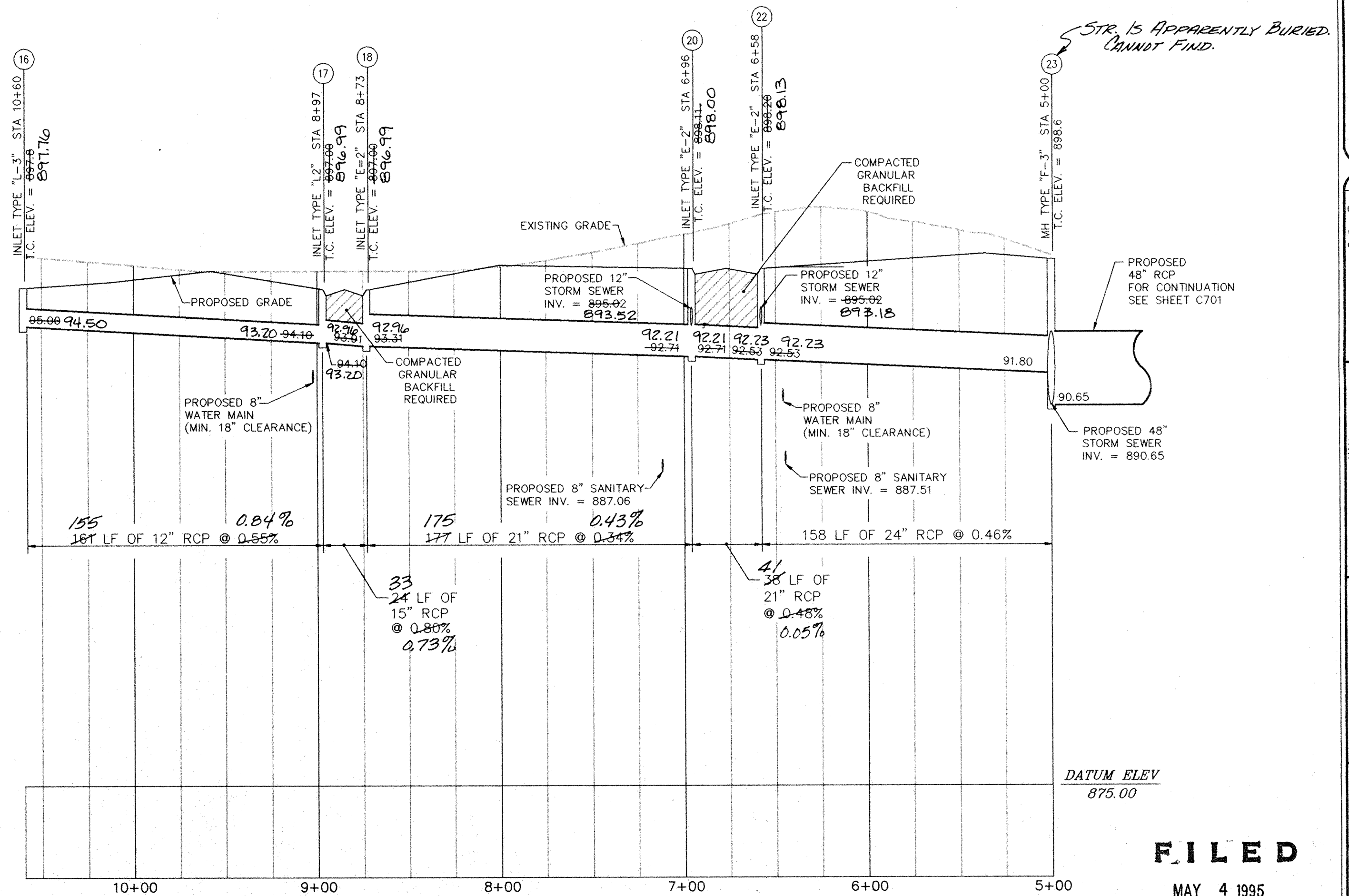
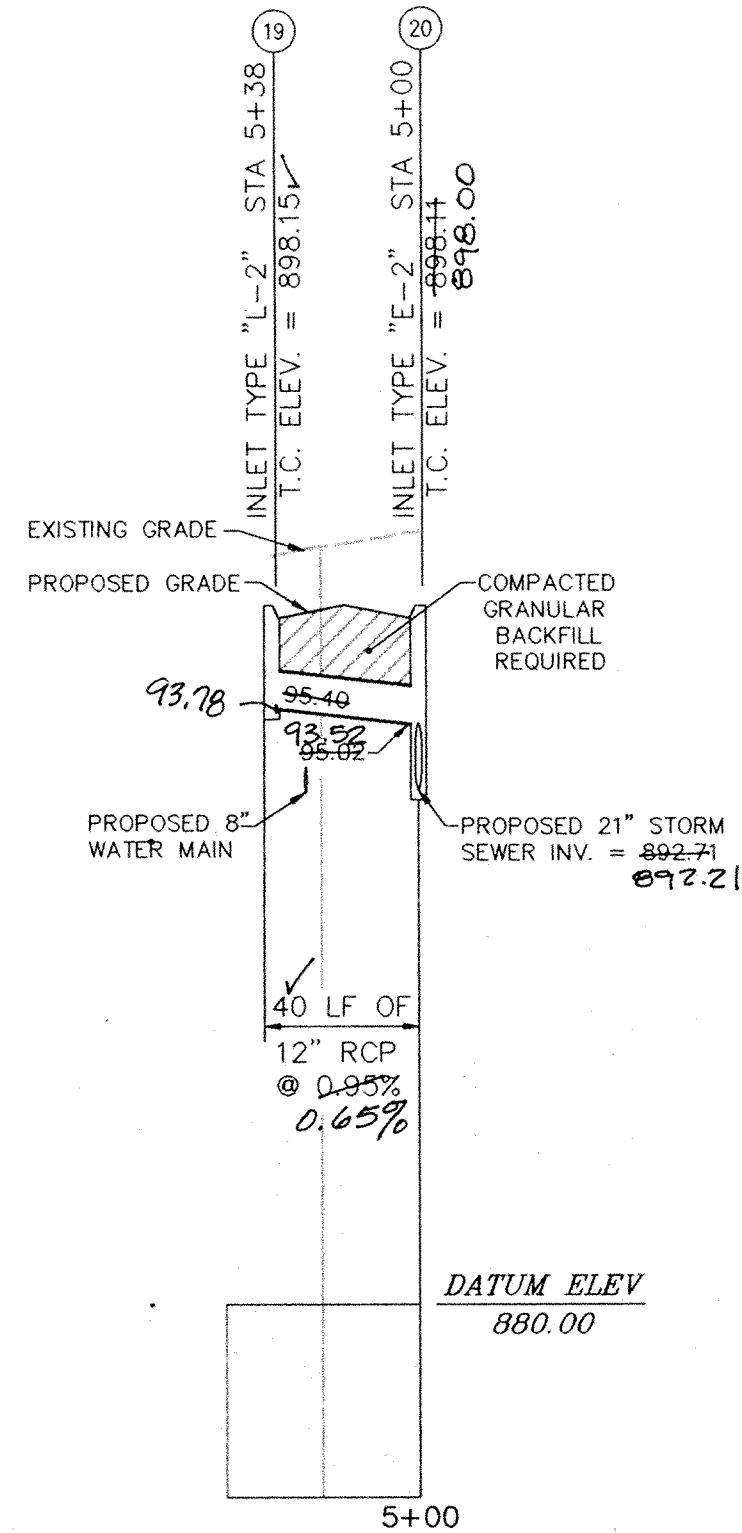
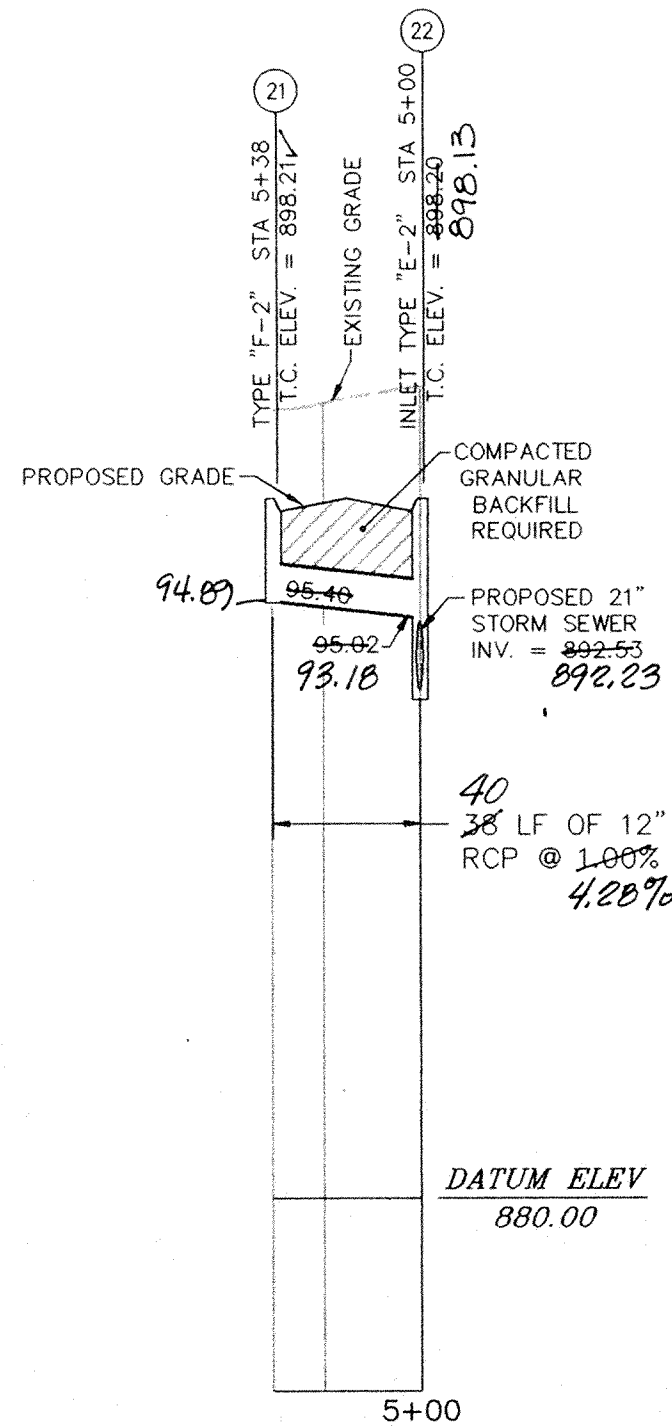


**HAMILTON COUNTY**  
INDIANA  
1825

This information was gathered for input into the Hamilton County Geographical Information System. This document is considered an official record of the GIS.

Entry Date: 2-9-04

Entered by: JDH



**MPA**  
MELTON-PACKARD & ASSOCIATES  
Civil Engineers • Land Surveyors  
6910 N. Shadeland Avenue • Indianapolis, Indiana 46220 • (317) 577-0969

**STORM SEWER PLAN & PROFILE**  
**MERRIMAC**  
SECTION ONE  
WESTFIELD, INDIANA

REVISIONS  
01/26/94 ~ STORM SEW REVISIONS  
03/23/94 ~ AS PER HAM CO ORD  
04/01/94 ~ MOVED PIPES HWR  
**PRINTED**  
MAY 02 1995  
MELTON-PACKARD

**DONALD M. GWING**  
REGISTERED PROFESSIONAL ENGINEER  
No. 19864  
STATE OF INDIANA

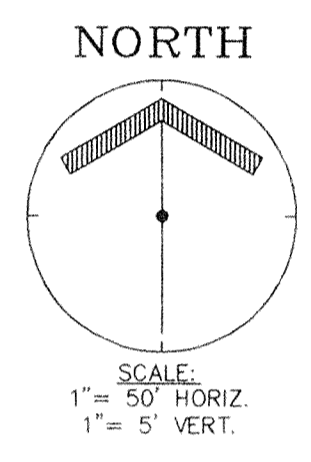
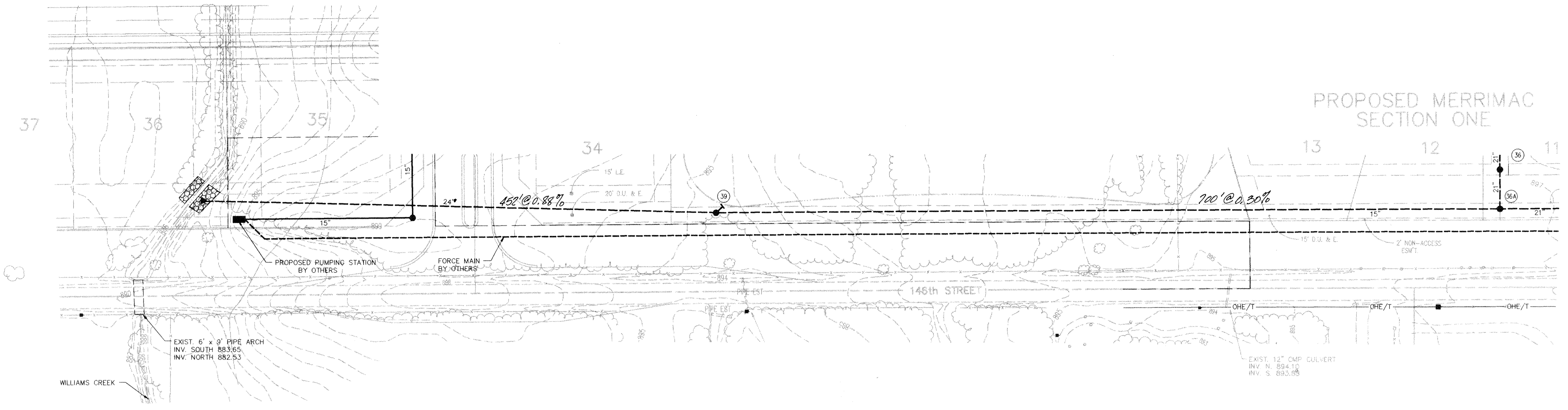
DRAWING: 9307C705  
DATE: 12/27/93  
PROJ. NO.: 9307  
DRAWN BY: HWR  
SHEET NO.:  
**C705**  
TUBE FILE #

**FILED**  
MAY 4 1995  
OFFICE OF HAMILTON COUNTY SURVEYOR

**AS-BUILT**  
4-28-95

PLotted BY: HWR  
DATE: 12/27/93  
PLOT TIME: 10:07

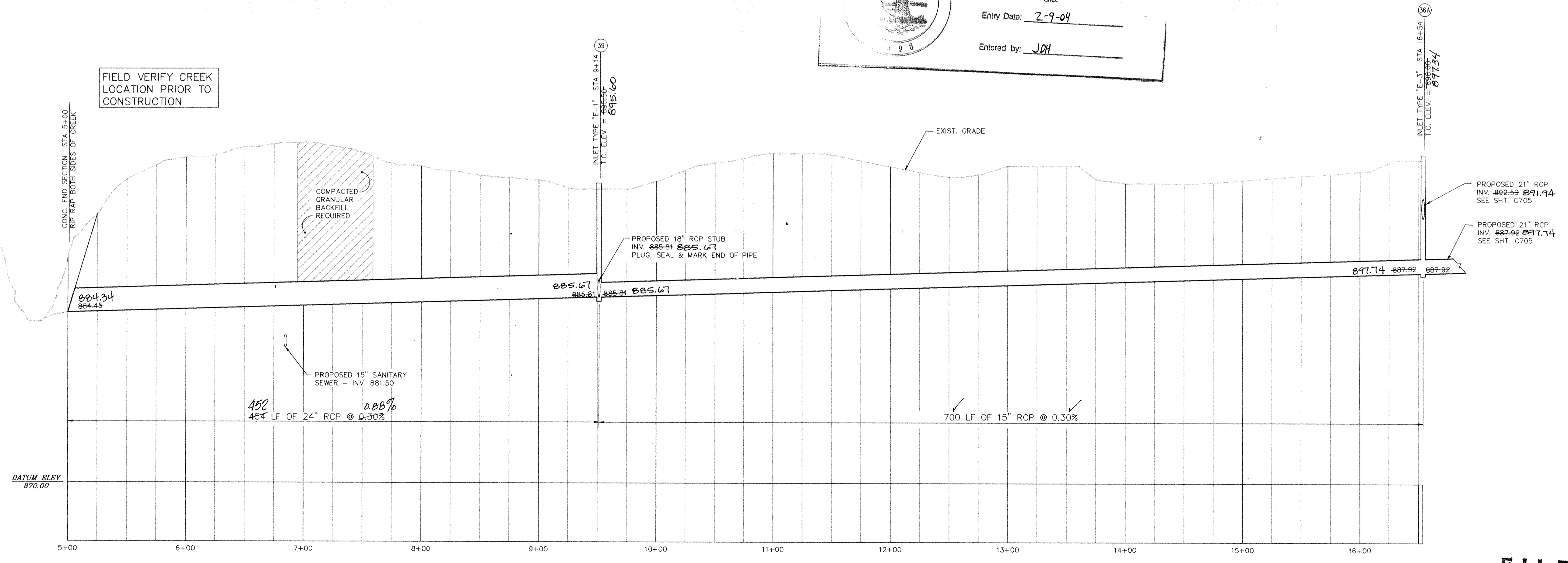
PROPOSED MERRIMAC SECTION ONE



MELTON-PACKARD & ASSOCIATES  
 Civil Engineers & Land Surveyors  
 6910 N. Shobland Avenue • Indianapolis, Indiana 46220 • (317) 577-0669

MELTON COUNTY INDIANA  
 This information was gathered for input into the Hamilton County Geographical Information System. This document is considered an official record of the GIS.  
 Entry Date: 2-9-04  
 Entered by: JQH

FIELD VERIFY CREEK LOCATION PRIOR TO CONSTRUCTION




OFFSITE STORM SEWER PLAN & PROFILES

MERRIMAC SECTION ONE WESTFIELD, INDIANA

REVISIONS

01/26/94	~ STORM SEW. REVISIONS JWP
03/21/94	~ AS PER HAM. CO. JWP
04/01/94	~ MOVE PIPES HWR
12/06/94	~ RE-BREAK DEP

PRINTED  
 MAY 02 1995  
 MELTON-PACKARD




**FILED**  
 MAY 4 1995  
 OFFICE OF HAMILTON COUNTY SURVEYOR

DRAWING: 9307C706  
 DATE: 12/27/93  
 PROJ. NO.: 9307  
 DRAWN BY: JWP

SHEET NO.:  
**C706**  
 TUBE FILE #

**AS-BUILT**  
 4-28-95

NOTED BY: JWP  
 PLOT DATE: 12/29/94  
 PLOT TIME: 11:52



*Kenton C. Ward, CFM*  
*Surveyor of Hamilton County*  
*Phone (317) 776-8495*  
*Fax (317) 776-9628*

*Suite 188*  
*One Hamilton County Square*  
*Noblesville, Indiana 46060-2230*

### ***Map Correction-Field Verification***

**Drain Number:** #315

**Drain Length:** 11,728

**Drain Name:** Merrimac Sec. 1

**Change + / - :** -190

**Date:** 12-8-2016

**New Length:** 11,538

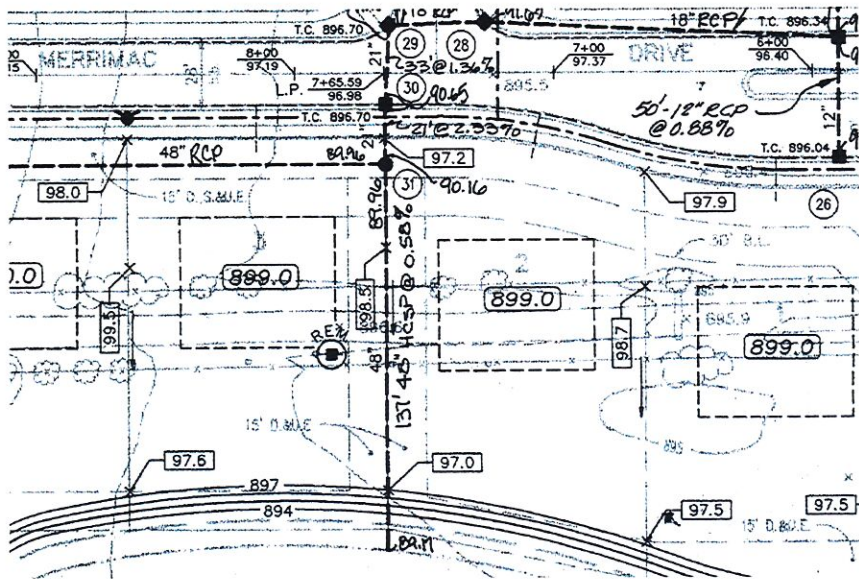
**Verified By:** SLM

---

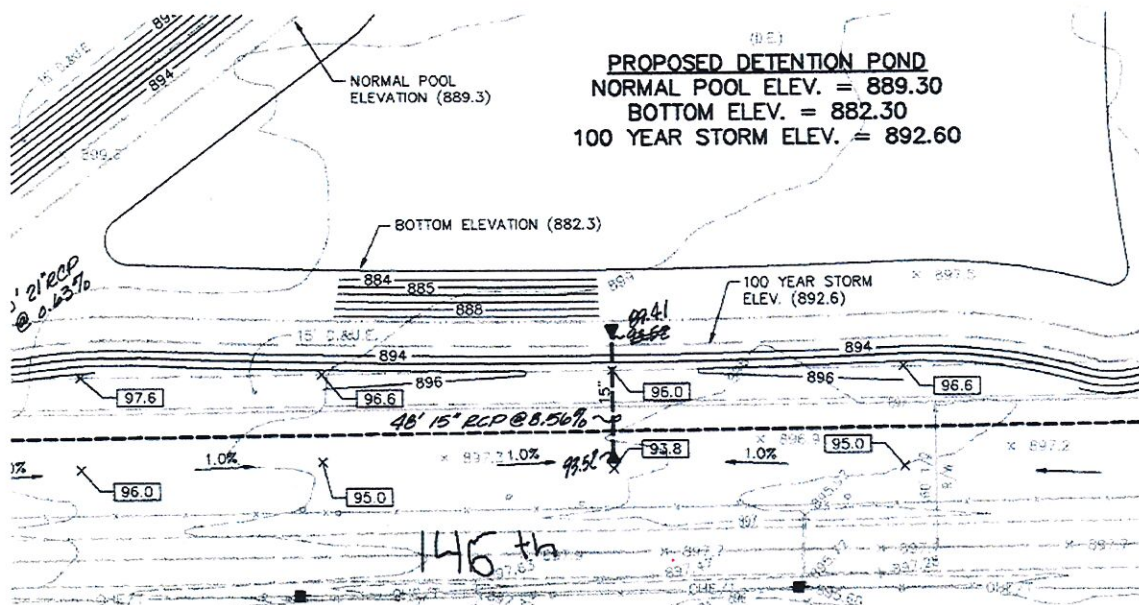
**Notes & Sketch:** SEE ATTACHED MAPS

There were two sections of pipe reported twice in the drain footage. Both pipes were made of HCSP and reported as such and then reported again as RCP. Also, the 48" RCP was miscalculated and given an additional 5 feet. Therefore, the drain was incorrectly given an extra 190 feet.

**Suzanne L. Mills**  
**GIS Specialist**



18" HCSP – in profile and in plan-view. Reported footage twice – once as listed as once as RCP.



15" HCSP – in profile and RCP in plan-view. Reported footage twice.